REVISONS		
OCT. 1, 1993	FREDERICK C. LOSOWSKI L.S. 18262	F.C.L.
OCT. 1, 1994	FREDERICK C. LOSOWSKI L.S. 18262	F.C.L.
OCT. 1, 1995	PHILIP SCOTT BOYER, PLS NJ# 30403	PSB
OCT. 1, 1996	PHILIP SCOTT BOYER, PLS NJ# 30403	PSB
OCT. 1, 1997	PHILIP SCOTT BOYER, PLS NJ# 30403	PSB
OCT. 1, 1998	PHILIP SCOTT BOYER, PLS NJ# 30403	PSB
OCT. 1, 1999	PHILIP SCOTT BOYER, PLS NJ# 30403	PSB
OCT. 1, 2000	PHILIP SCOTT BOYER, PLS NJ# 30403	PSB
OCT. 1, 2001	PHILIP SCOTT BOYER, PLS NJ# 30403	PSB
OCT. 1, 2002	PHILIP SCOTT BOYER, PLS NJ# 30403	PSB
DEC. 23, 2003	JAMES A. CLANCY PE&PLS NJ#33998	JAC
DEC. 28, 2004	JAMES A. CLANCY, P.E. & P.L.S. NJ #33998	JAC
DEC. 21, 2005	JAMES A. CLANCY PE&PLS NJ#33998	JAC
DEC. 29, 2006	JAMES A. CLANCY, PE & PLS NJ #33998	J.A.C
DEC. 28, 2007	JAMES A. CLANCY, PE & PLS NJ #33998	J.A.C
DEC. 23, 2008	JAMES A. CLANCY, PE & PLS NJ #33998	J.A.C.
DEC. 23, 2009	JAMES A. CLANCY, PE & PLS NJ #33998	J.A.C
DEC. 28, 2010	JAMES A. CLANCY, P.E. & P.L.S. NJ #33998	J.A.C
DEC. 27, 2011	JAMES A. CLANCY, P.E. & P.L.S. NJ #33998	J.A.C.
DEC. 28, 2012	JAMES A. CLANCY, P.E. & P.L.S. NJ #33998	J.A.C.
DEC. 27, 2013	JAMES A. CLANCY, P.E. & P.L.S. NJ #33998	J.A.C.
DEC. 29, 2014	JAMES A. CLANCY, P.E. & P.L.S. NJ #33998	J.A.C.
DEC. 28, 2015	JAMES A. CLANCY, P.E. & P.L.S. NJ #33998	J.A.C.
DEC. 28, 2016	JAMES A. CLANCY, P.E. & P.L.S. NJ #33998	J.A.C.
DEC. 28, 2017	JAMES A. CLANCY, P.E. & P.L.S. NJ #33998	J.A.C.
DEC. 27, 2018	JAMES A. CLANCY, P.E. & P.L.S. NJ #33998	J.A.C.

KEY MAP

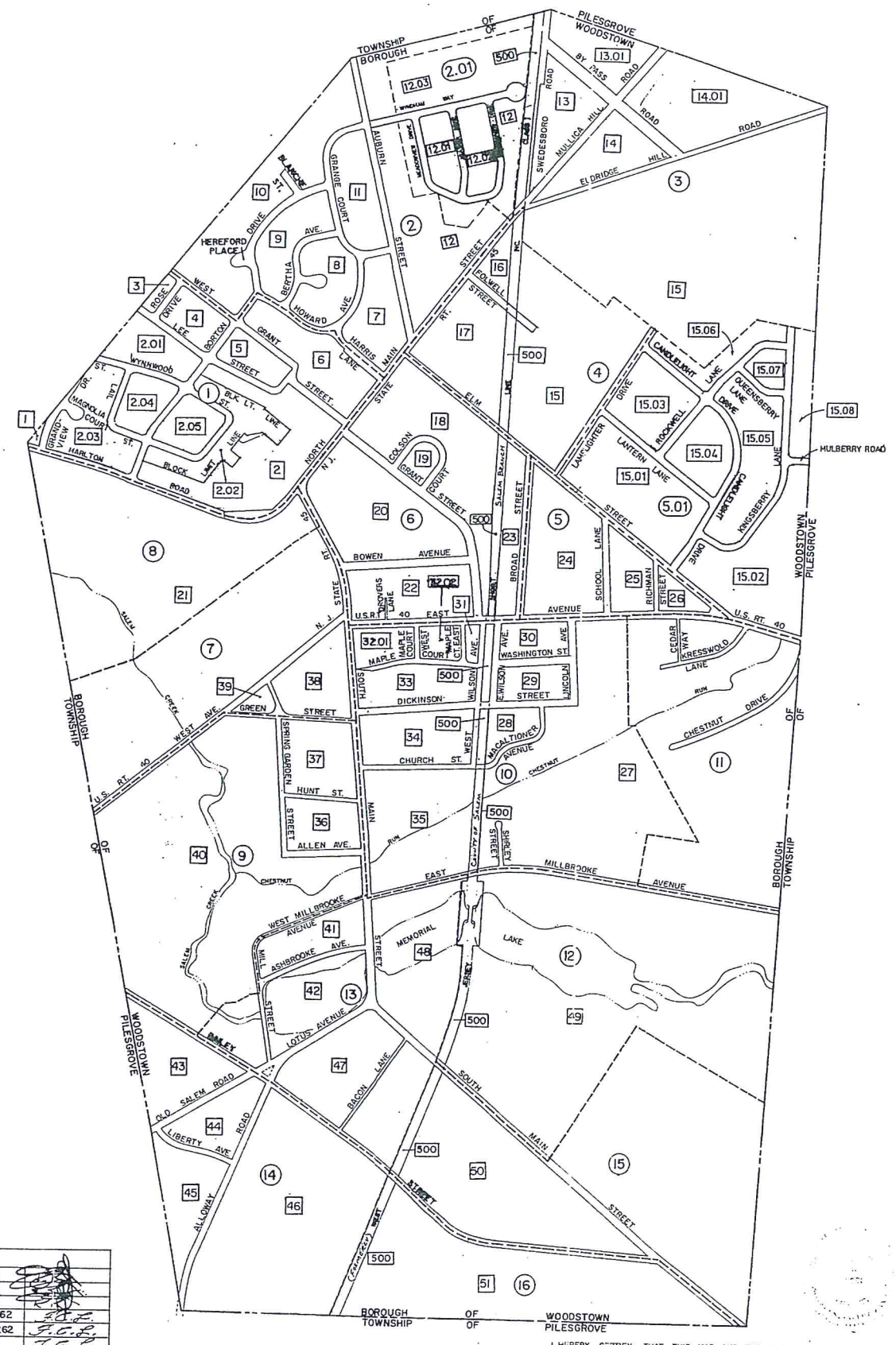

REVISONS		
DEC. 10, 1973	VAN-NOTE HARVEY ASSOCIATES	F.C.L.
AUG. 20, 1974	VAN NOTE-HARVEY ASSOCIATES	F.C.L.
OCT. 1, 1975	VAN NOTE-HARVEY ASSOCIATES	F.C.L.
OCT. 1, 1976	VAN NOTE-HARVEY ASSOCIATES	F.C.L.
OCT. 1, 1977	VAN NOTE-HARVEY ASSOCIATES	F.C.L.
OCT. 1, 1978	VAN NOTE-HARVEY ASSOCIATES	F.C.L.
OCT. 1, 1979	VAN NOTE-HARVEY ASSOCIATES	F.C.L.
OCT. 1, 1980	VAN NOTE-HARVEY ASSOCIATES	F.C.L.
OCT. 1, 1981	VAN NOTE-HARVEY ASSOCIATES	F.C.L.
OCT. 1, 1982	VAN NOTE-HARVEY ASSOCIATES	F.C.L.

REVISONS		
OCT. 1, 1983	VAN NOTE - HARVEY ASSOCIATES	
OCT. 1, 1984	VAN NOTE- HARVEY ASSOCIATES	
OCT. 1, 1985	VAN NOTE - HARVEY ASSOCIATES	
OCT. 1, 1986	FREDERICK C. LOSOWSKI L.S. 18262	F.C.L.
OCT. 1, 1987	FREDERICK C. LOSOWSKI L.S. 18262	F.C.L.
OCT. 1, 1988	FREDERICK C. LOSOWSKI L.S. 18262	F.C.L.
OCT. 1, 1989	FREDERICK C. LOSOWSKI L.S. 18262	F.C.L.
OCT. 1, 1990	FREDERICK C. LOSOWSKI L.S. 18262	F.C.L.
OCT. 1, 1991	FREDERICK C. LOSOWSKI L.S. 18262	F.C.L.
OCT. 1, 1992	FREDERICK C. LOSOWSKI L.S. 18262	F.C.L.

I HEREBY CERTIFY THAT THIS MAP AND THE SURVEY HAS BEEN MADE UNDER MY IMMEDIATE SUPERVISION AND COMPLIES WITH THE LAWS OF THE STATE OF NEW JERSEY. Edward B. Van Note

STATE OF NEW JERSEY — EDWARD B. VAN NOTE — NO. 8239 — LICENSED PROFESSIONAL ENGINEER & LAND SURVEYOR

I HEREBY CERTIFY THAT THIS MAP HAS BEEN REVISED UNDER MY IMMEDIATE SUPERVISION, AND COMPLIES WITH THE LAWS OF THE STATE OF NEW JERSEY.

JAMES A. CLANCY, P.E. & P.L.S
N.J. LIC. No. 33998

NEW JERSEY DEPARTMENT OF THE TREASURY
DIVISION OF TAXATION
ENGINEERING & RAILROAD TAX BUREAU
APPROVED AS A TAX MAP PURSUANT TO THE PROVISIONS OF CHAPTER 175, LAWS OF 1913, ETC. FOR THE DIRECTOR, DIVISION OF TAXATION
BY C.E. Barnes — STATE SUPERVISOR
DATE NOV 29 1961 SERIAL NO. 337

THE AREAS, BOUNDARES AND DIMENSIONS SHOWN ON THIS TAX MAP ARE DERIVED FROM GROUND SURVEYS, AERIAL SURVEYS, AND RECORDED PLANS, MAPS, DEEDS, AND WILLS AND ARE TO BE USED FOR ASSESSMENT PURPOSES ONLY.

TAX MAP
BOROUGH OF WOODSTOWN
SALEM COUNTY, NEW JERSEY

SCALE 1" = 500' JAN 1961

PREPARED BY
AMERICAN AIR SURVEYS, INC.
907 PENN AVENUE PITTSBURGH, PA
IN ASSOCIATION WITH
EDWARD B. VAN NOTE, L.S.
234 NASSAU STREET, PRINCETON, NEW JERSEY

LEGEND
(1) DETAIL SHEET NUMBER
[7] BLOCK NUMBER
DETAIL SHEET LIMIT
BLOCK LIMIT LINE

NOTE: TO SHOW CONDITIONS AS OF DECEMBER 27, 2018

KEY MAP

SHEET 2
SHEET 6
SHEET 8
HOWARD AVENUE
HARRIS LANE
WEST GRANT STREET
LEE STREET
WYNNWOOD STREET
LAIL STREET
BORTON STREET
MAGNOLIA COURT
GRANDVIEW DR.
MARLTON ROAD
NORTH MAIN STREET
NEW JERSEY STATE RT. 45
GRANT ST.
EXEMPTED PARSONAGE FIRST BAPTIST CHURCH OF WOODSTOWN
EXEMPTED SOCIETY OF FRIENDS CHURCH
DRAINAGE EASEMENT
10' WIDE EASEMENT
NOTE: AREAS INCLUDE THAT PORTION IN PILESGROVE TOWNSHIP
NOTE: BLOCK 2.03, LOT 10 NOT ASSIGNED
BLOCK 2, LOT 18 NOT ASSIGNED
BLOCK 2, LOT 19.01 NOT ASSIGNED
NEW JERSEY DEPARTMENT OF THE TREASURY
DIVISION OF TAXATION
ENGINEERING & RAILROAD TAX BUREAU
APPROVED AS A TAX MAP PURSUANT TO THE PROVISIONS OF CHAPTER 175, LAWS OF 1913, ETC. FOR THE DIRECTOR, DIVISION OF TAXATION
BY
DATE NOV 29 1961
SERIAL NO. 337
TAX MAP
BOROUGH OF WOODSTOWN
SALEM COUNTY, NEW JERSEY
SCALE 1" = 100'
JAN. 1961
PREPARED BY
AMERICAN AIR SURVEYS, INC.
907 PENN AVENUE PITTSBURGH, PA.
IN ASSOCIATION WITH
EDWARD B. VAN NOTE, L. S.
234 NASSAU STREET - PRINCETON, NEW JERSEY
LEGEND
1 BLOCK NUMBER
3 PARCEL NUMBER
(S) - SCALED DIMENSION
(D) - DEED DIMENSION
5 - DEVELOPMENT LOT NUMBER

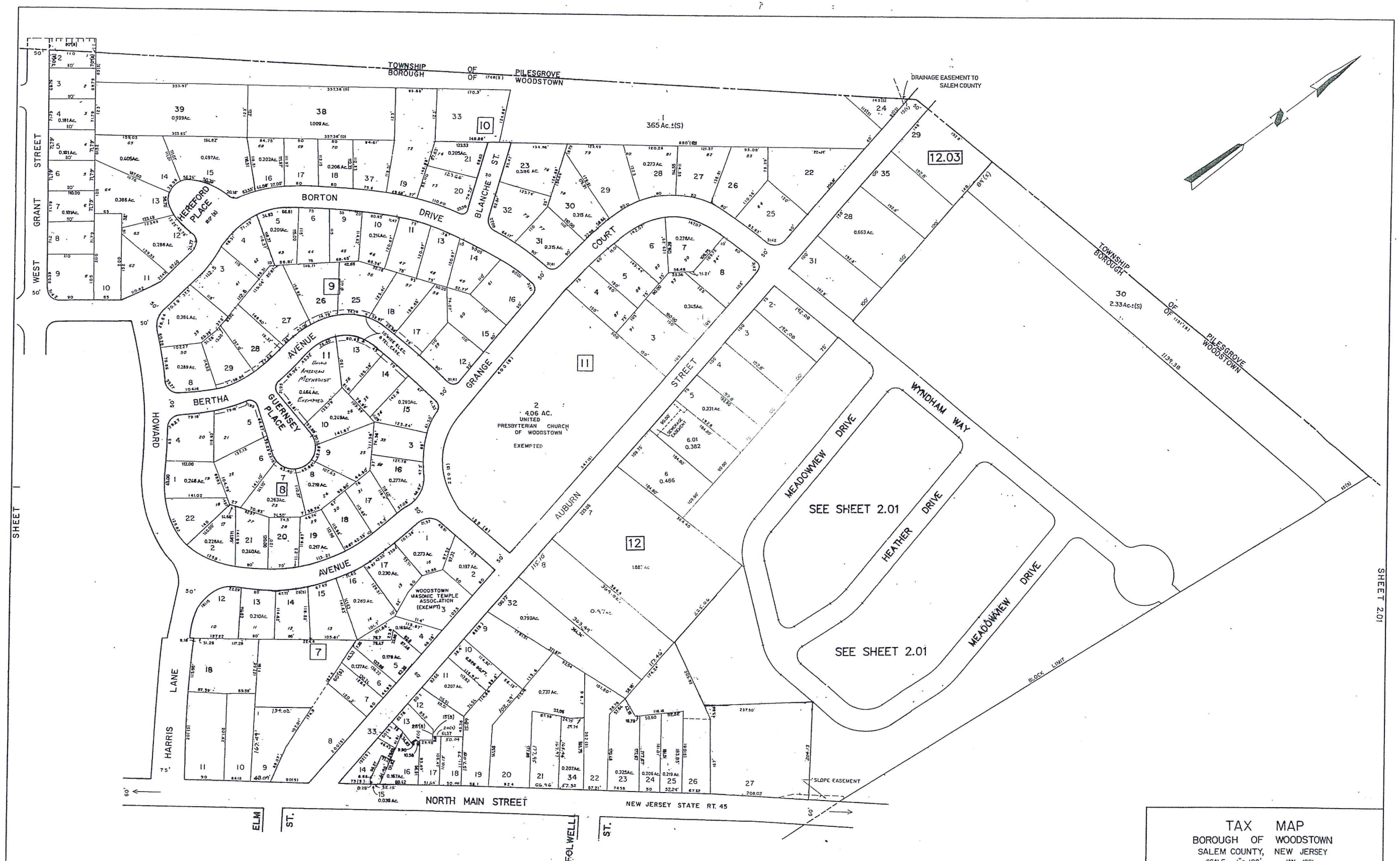

NOTE: BLOCK 12, LOT 1 NOT ASSIGNED
BLOCK 12, LOTS 28 thru 31 NOT ASSIGNED
BLOCK 12, LOT 35 NOT ASSIGNED
BLOCK 12.03, LOTS 18 thru 27 NOT ASSIGNED
BLOCK 12.03, LOTS 32 thru 34 NOT ASSIGNED

NOTE: BLOCK 9, LOT 24 NOT ASSIGNED BLOCK 9, LOT 2 NOT ASSIGNED

NEW JERSEY DEPARTMENT OF THE TREASURY
DIVISION OF TAXATION
ENGINEERING & RAILROAD TAX BUREAU
APPROVED AS A TAX MAP PURSUANT TO THE PROVISIONS OF CHAPTER 175, LAWS OF 1913, ETC. FOR THE DIRECTOR, DIVISION OF TAXATION
BY C. E. Barnes
STATE SUPERVISOR
DATE JAN 29 1961 SERIAL NO. 337

TAX MAP
BOROUGH OF WOODSTOWN
SALEM COUNTY, NEW JERSEY
SCALE 1" = 100' JAN. 1961

PREPARED BY
AMERICAN AIR SURVEYS, INC.
907 PENN AVENUE PITTSBURGH, PA.
IN ASSOCIATION WITH
EDWARD B. VAN NOTE, L. S.
234 NASSAU STREET - PRINCETON, NEW JERSEY

LEGEND
1 BLOCK NUMBER
3 PARCEL NUMBER
(S) - SCALED DIMENSION
(D) - DEED DIMENSION
5 - DEVELOPMENT LOT NUMBER

SHEET 2

SHEET 2

SHEET 3

SHEET 4

SHEET 3

TAX MAP
BOROUGH OF WOODSTOWN
SALEM COUNTY, NEW JERSEY

SCALE 1"=100' DECEMBER, 2004

PREPARED BY
LAND ENGINEERING, L.L.C.
JAMES A. CLANCY, P.E. & L.S., N.J. LIC. NO. 33998
20 NORTH MAIN STREET
WOODSTOWN, NEW JERSEY 08098

LEGEND

1	BLOCK NUMBER	(S) – SCALED DIMENSION	
3	PARCEL NUMBER	(D) – DEED DIMENSION	
		5 – DEVELOPMENT LOT NUMBER	

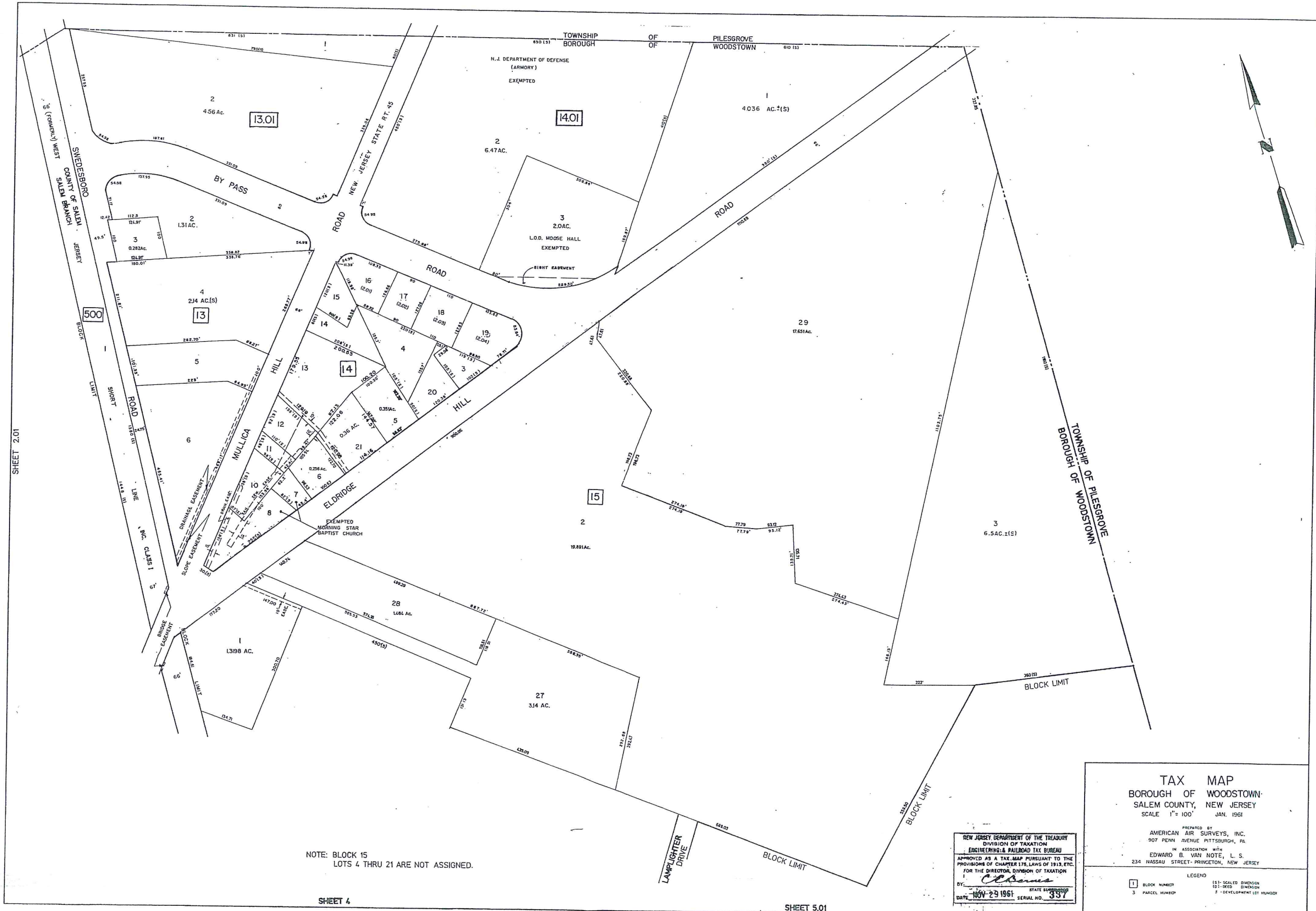
TOWNSHIP OF PILESGROVE
BOROUGH OF WOODSTOWN
N.J. DEPARTMENT OF DEFENSE (ARMORY) EXEMPTED
13.01
14.01
2 4.56 Ac.
2 6.47 AC.
1 4.036 AC.±(S)
3 2.0 AC.
L.O.D. MOOSE HALL EXEMPTED
RIGHT EASEMENT
BY PASS ROAD
NEW JERSEY STATE RT. 45
ROAD
2 1.31 AC.
3 0.282 Ac.
4 2.14 AC.(S)
13
500
SWEDESBORO
COUNTY OF SALEM
SALEM BRANCH
JERSEY
66' (FORMERLY) WEST
BLOCK LIMIT
SHORT LINE
INC. CLASS I
MULLICA HILL
ELDRIDGE HILL
DRAINAGE EASEMENT
SLOPE EASEMENT
BRIDGE EASEMENT
EXEMPTED MORNING STAR BAPTIST CHURCH
14
15
2 19.891 Ac.
29 17.651 Ac.
3 6.5 AC.±(S)
28 1.484 Ac.
1 1.3198 AC.
27 3.14 AC.
LAMPLIGHTER DRIVE
BLOCK LIMIT
TOWNSHIP OF PILESGROVE
BOROUGH OF WOODSTOWN
SHEET 2.01
SHEET 4
SHEET 5.01
NOTE: BLOCK 15
LOTS 4 THRU 21 ARE NOT ASSIGNED.
NEW JERSEY DEPARTMENT OF THE TREASURY
DIVISION OF TAXATION
ENGINEERING & RAILROAD TAX BUREAU
APPROVED AS A TAX MAP PURSUANT TO THE PROVISIONS OF CHAPTER 175, LAWS OF 1913, ETC.
FOR THE DIRECTOR, DIVISION OF TAXATION
BY: C. C. Barnes
STATE SUPERVISOR
DATE NOV 29 1961 SERIAL NO. 337
TAX MAP
BOROUGH OF WOODSTOWN
SALEM COUNTY, NEW JERSEY
SCALE 1" = 100' JAN. 1961
PREPARED BY
AMERICAN AIR SURVEYS, INC.
907 PENN AVENUE PITTSBURGH, PA.
IN ASSOCIATION WITH
EDWARD B. VAN NOTE, L. S.
234 NASSAU STREET - PRINCETON, NEW JERSEY
LEGEND
1 BLOCK NUMBER
3 PARCEL NUMBER
(S) - SCALED DIMENSION
(D) - DEED DIMENSION
3 - DEVELOPMENT LOT NUMBER

SHEET 3

SHEET 2

NOTE: BLOCK 15
LOTS 4 THRU 21 ARE NOT ASSIGNED

SHEET 6

SHEET 5

SHEET 5.01

NEW JERSEY DEPARTMENT OF THE TREASURY
DIVISION OF TAXATION
ENGINEERING & RAILROAD TAX BUREAU
APPROVED AS A TAX MAP PURSUANT TO THE PROVISIONS OF CHAPTER 175, LAWS OF 1913, ETC.
FOR THE DIRECTOR, DIVISION OF TAXATION
BY C. C. Barnes STATE SURVEYOR
DATE NOV 29 1961 SERIAL NO. 337

TAX MAP

BOROUGH OF WOODSTOWN
SALEM COUNTY, NEW JERSEY
SCALE 1" = 100' JAN. 1961

PREPARED BY
AMERICAN AIR SURVEYS, INC.
907 PENN AVENUE PITTSBURGH, PA.
IN ASSOCIATION WITH
EDWARD B. VAN NOTE, L. S.
234 NASSAU STREET - PRINCETON, NEW JERSEY

LEGEND

1 BLOCK NUMBER
3 PARCEL NUMBER
(S) - SCALED DIMENSION
(D) - DEED DIMENSION
5 - DEVELOPMENT LOT NUMBER

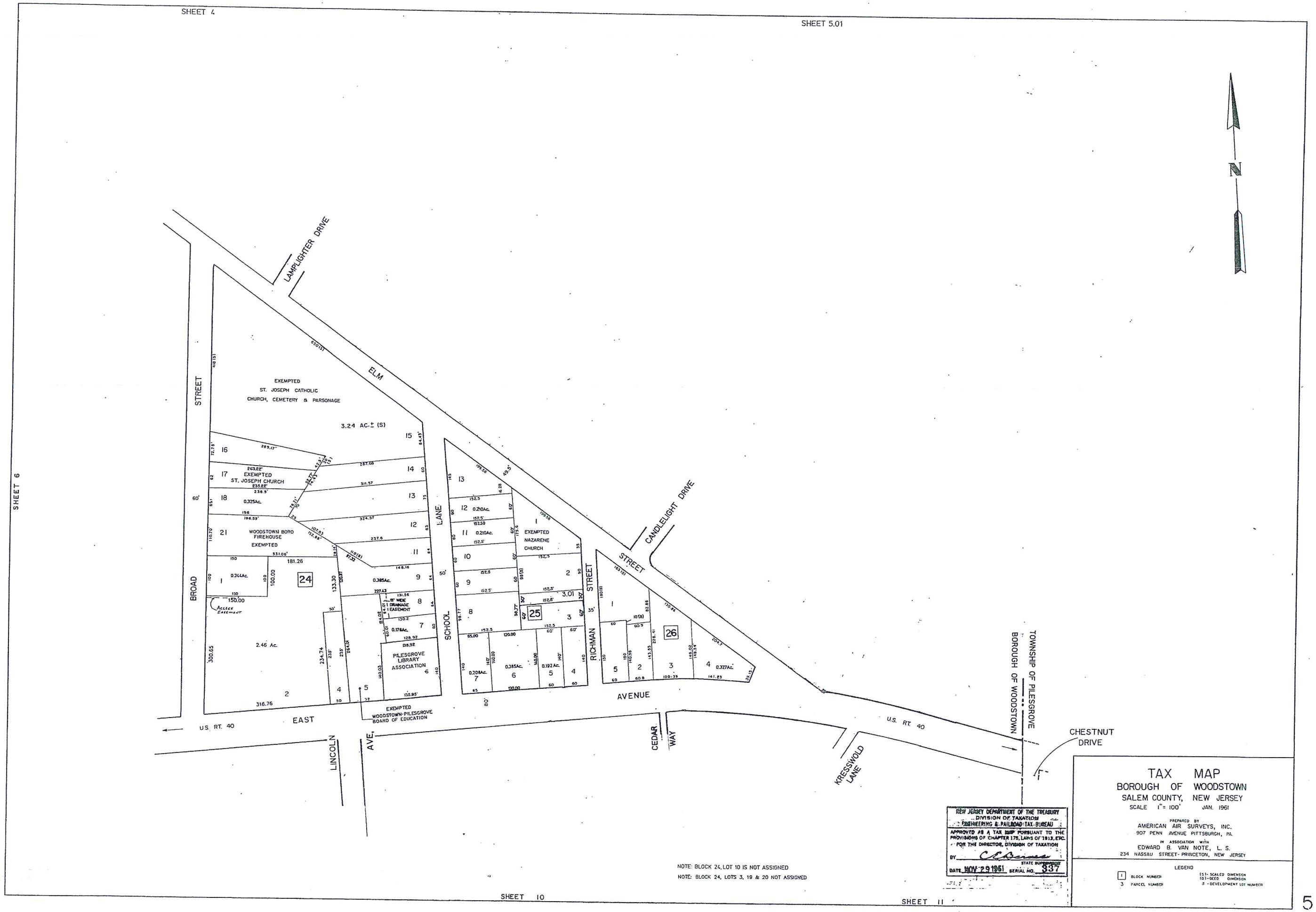
SHEET 4
SHEET 5.01
SHEET 6
SHEET 10
SHEET 11
N
LAMPLIGHTER DRIVE
ELM
STREET
BROAD
SCHOOL
LANE
RIGHMAN
STREET
CANDLELIGHT DRIVE
STREET
AVENUE
EAST
U.S. RT. 40
U.S. RT. 40
LINCOLN
AVE.
CEDAR
WAY
KRESSWOLD
LANE
CHESTNUT
DRIVE
TOWNSHIP OF PILESGROVE
BOROUGH OF WOODSTOWN
EXEMPTED
ST. JOSEPH CATHOLIC
CHURCH, CEMETERY & PARSONAGE
3.24 AC.± (S)
EXEMPTED
ST. JOSEPH CHURCH
WOODSTOWN BORO
FIREHOUSE
EXEMPTED
EXEMPTED
NAZARENE
CHURCH
PILESGROVE
LIBRARY
ASSOCIATION
EXEMPTED
WOODSTOWN-PILESGROVE
BOARD OF EDUCATION
ACCESS EASEMENT
24
25
26
NOTE: BLOCK 24, LOT 10 IS NOT ASSIGNED
NOTE: BLOCK 24, LOTS 3, 19 & 20 NOT ASSIGNED
NEW JERSEY DEPARTMENT OF THE TREASURY
DIVISION OF TAXATION
ENGINEERING & RAILROAD TAX BUREAU
APPROVED AS A TAX MAP PURSUANT TO THE PROVISIONS OF CHAPTER 175, LAWS OF 1913, ETC.
FOR THE DIRECTOR, DIVISION OF TAXATION
BY
DATE NOV 29 1961
STATE BURVEYOR
SERIAL NO. 337
TAX MAP
BOROUGH OF WOODSTOWN
SALEM COUNTY, NEW JERSEY
SCALE 1" = 100'
JAN. 1961
PREPARED BY
AMERICAN AIR SURVEYS, INC.
907 PENN AVENUE PITTSBURGH, PA.
IN ASSOCIATION WITH
EDWARD B. VAN NOTE, L. S.
234 NASSAU STREET- PRINCETON, NEW JERSEY
LEGEND
1 BLOCK NUMBER
3 PARCEL NUMBER
(S)- SCALED DIMENSION
(D)- DEED DIMENSION
5 - DEVELOPMENT LOT NUMBER

SHEET 3

NOTE: BLOCK 15.01
LOTS 10 AND 20 THRU 30 ARE NOT ASSIGNED
BLOCK 15.02
LOTS 7 AND 11 THRU 31 ARE NOT ASSIGNED
HICKORY LANE CHANGED TO ROCKWELL LANE 10/2000

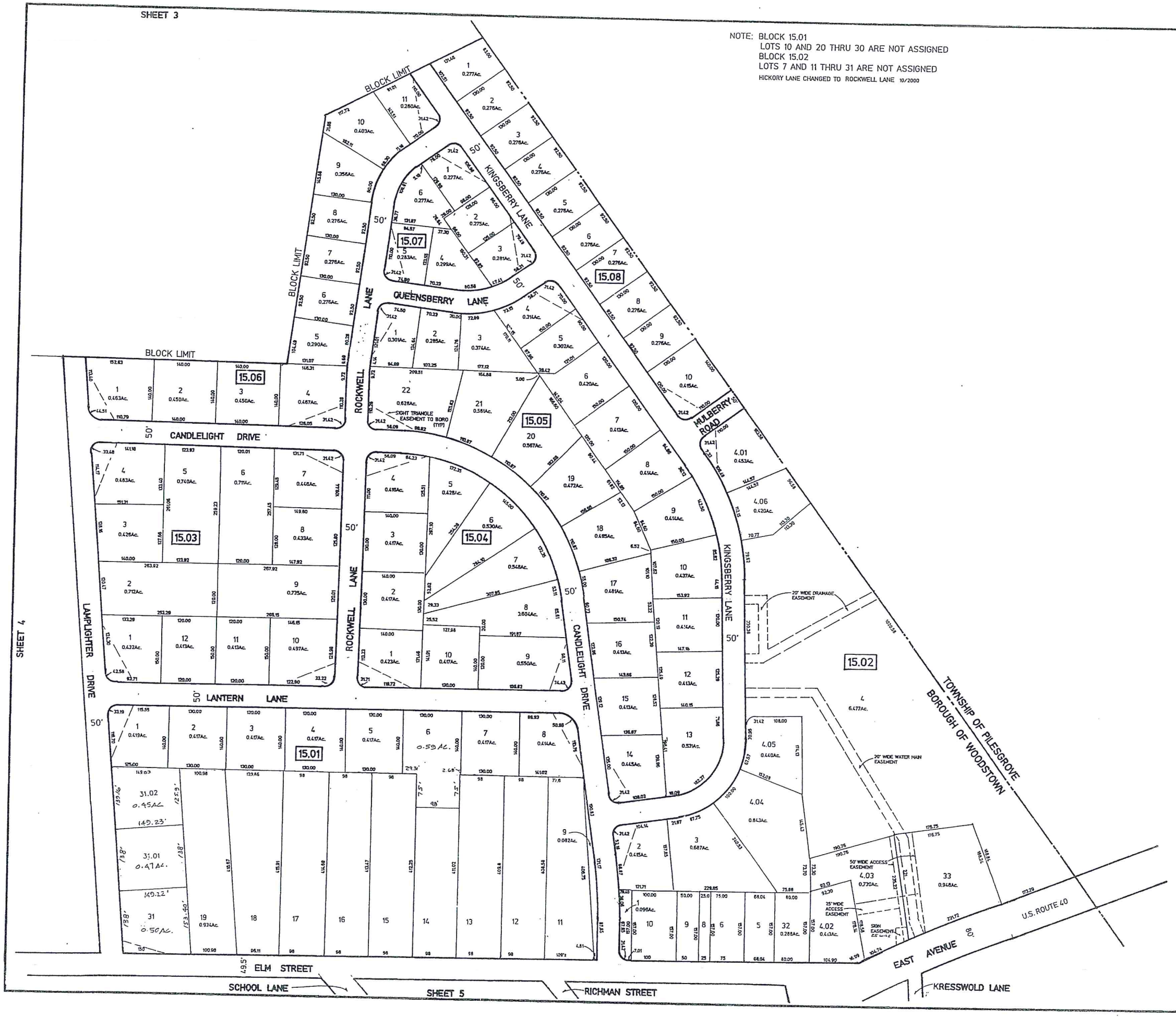

TAX MAP
BOROUGH OF WOODSTOWN
SALEM COUNTY, NEW JERSEY
SCALE 1"= 100' OCTOBER, 1999

PHILIP SCOTT BOYER N.J.L.S. #30403
7 BOWEN AVENUE
WOODSTOWN, NEW JERSEY 08098

LEGEND
1 BLOCK NUMBER
3 PARCEL NUMBER
(8)- SCALED DIMENSION
(0)- DEED DIMENSION
3 - DEVELOPMENT LOT NUMBER

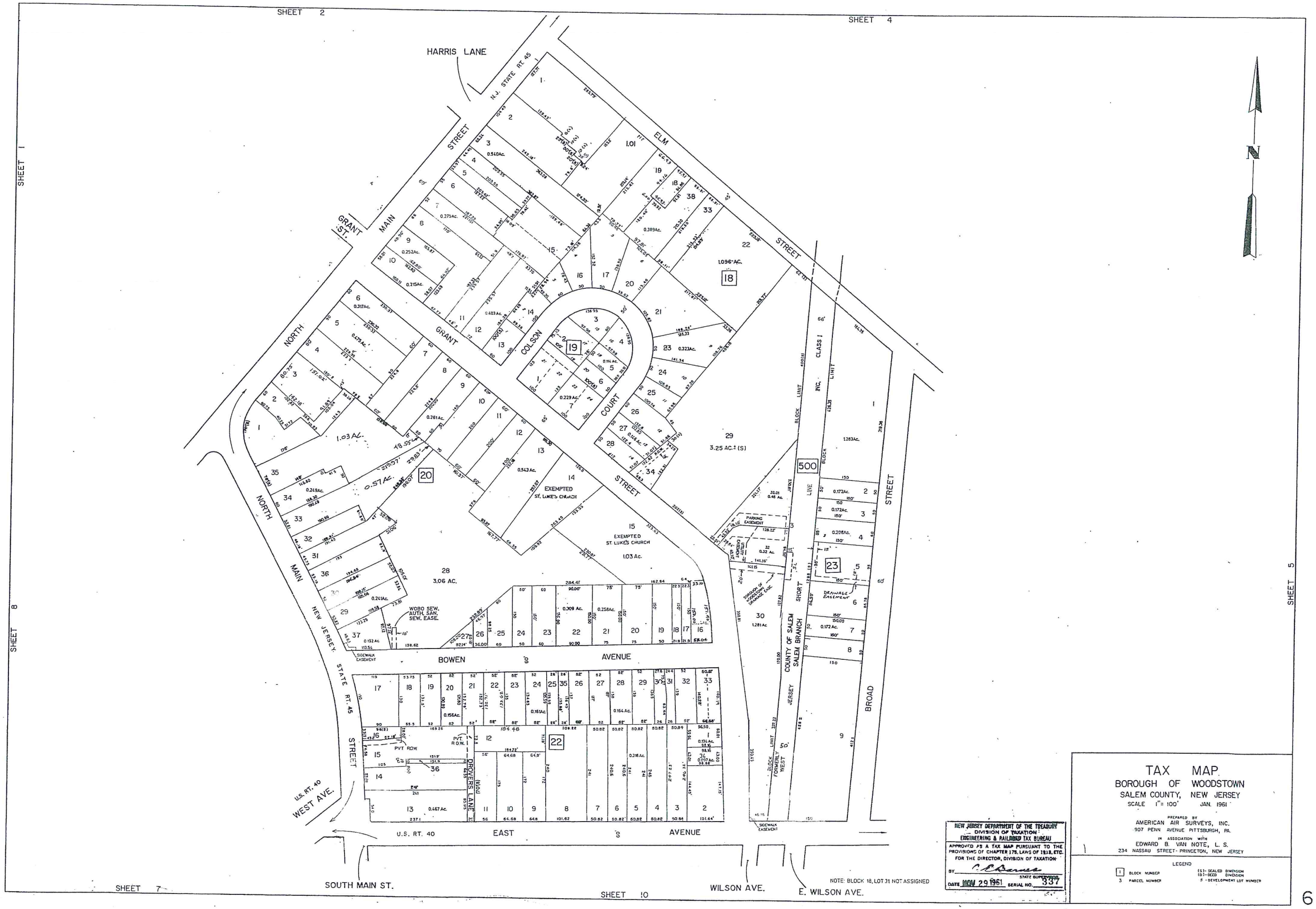

NEW JERSEY DEPARTMENT OF THE TREASURY
DIVISION OF TAXATION
ENGINEERING & RAILROAD TAX BUREAU

APPROVED AS A TAX MAP PURSUANT TO THE PROVISIONS OF CHAPTER 175, LAWS OF 1913, ETC.
FOR THE DIRECTOR, DIVISION OF TAXATION

BY C. E. Barnes
STATE SUPERVISOR

DATE NOV 29 1961 SERIAL NO. 337

TAX MAP
BOROUGH OF WOODSTOWN
SALEM COUNTY, NEW JERSEY

SCALE 1" = 100' JAN. 1961

PREPARED BY
AMERICAN AIR SURVEYS, INC.
907 PENN AVENUE PITTSBURGH, PA.
IN ASSOCIATION WITH
EDWARD B. VAN NOTE, L. S.
234 NASSAU STREET- PRINCETON, NEW JERSEY

LEGEND

1	BLOCK NUMBER	(S)- SCALED DIMENSION	
3	PARCEL NUMBER	(D)- DEED DIMENSION	
		5 - DEVELOPMENT LOT NUMBER	

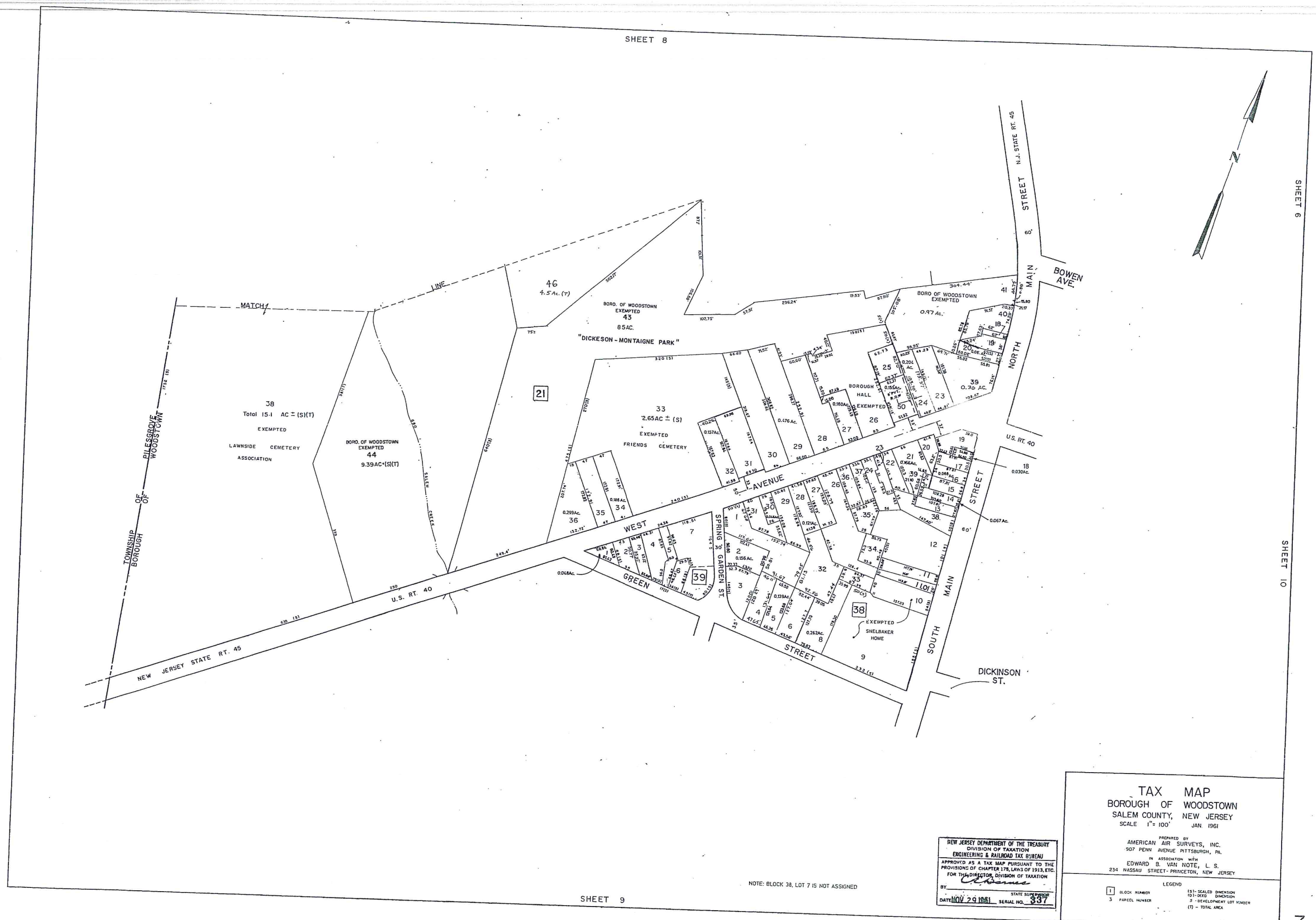

NOTE: BLOCK 38, LOT 7 IS NOT ASSIGNED

NEW JERSEY DEPARTMENT OF THE TREASURY
DIVISION OF TAXATION
ENGINEERING & RAILROAD TAX BUREAU
APPROVED AS A TAX MAP PURSUANT TO THE PROVISIONS OF CHAPTER 178, LAWS OF 1913, ETC.
FOR THE DIRECTOR, DIVISION OF TAXATION
BY _____ STATE SUPERVISOR
DATE NOV 29 1961 SERIAL NO. 337

TAX MAP
BOROUGH OF WOODSTOWN
SALEM COUNTY, NEW JERSEY

SCALE 1" = 100' JAN. 1961

PREPARED BY
AMERICAN AIR SURVEYS, INC.
907 PENN AVENUE PITTSBURGH, PA.
IN ASSOCIATION WITH
EDWARD B. VAN NOTE, L. S.
234 NASSAU STREET - PRINCETON, NEW JERSEY

LEGEND

1 BLOCK NUMBER	(S) - SCALED DIMENSION
3 PARCEL NUMBER	(D) - DEED DIMENSION
	S - DEVELOPMENT LOT NUMBER
	(T) - TOTAL AREA

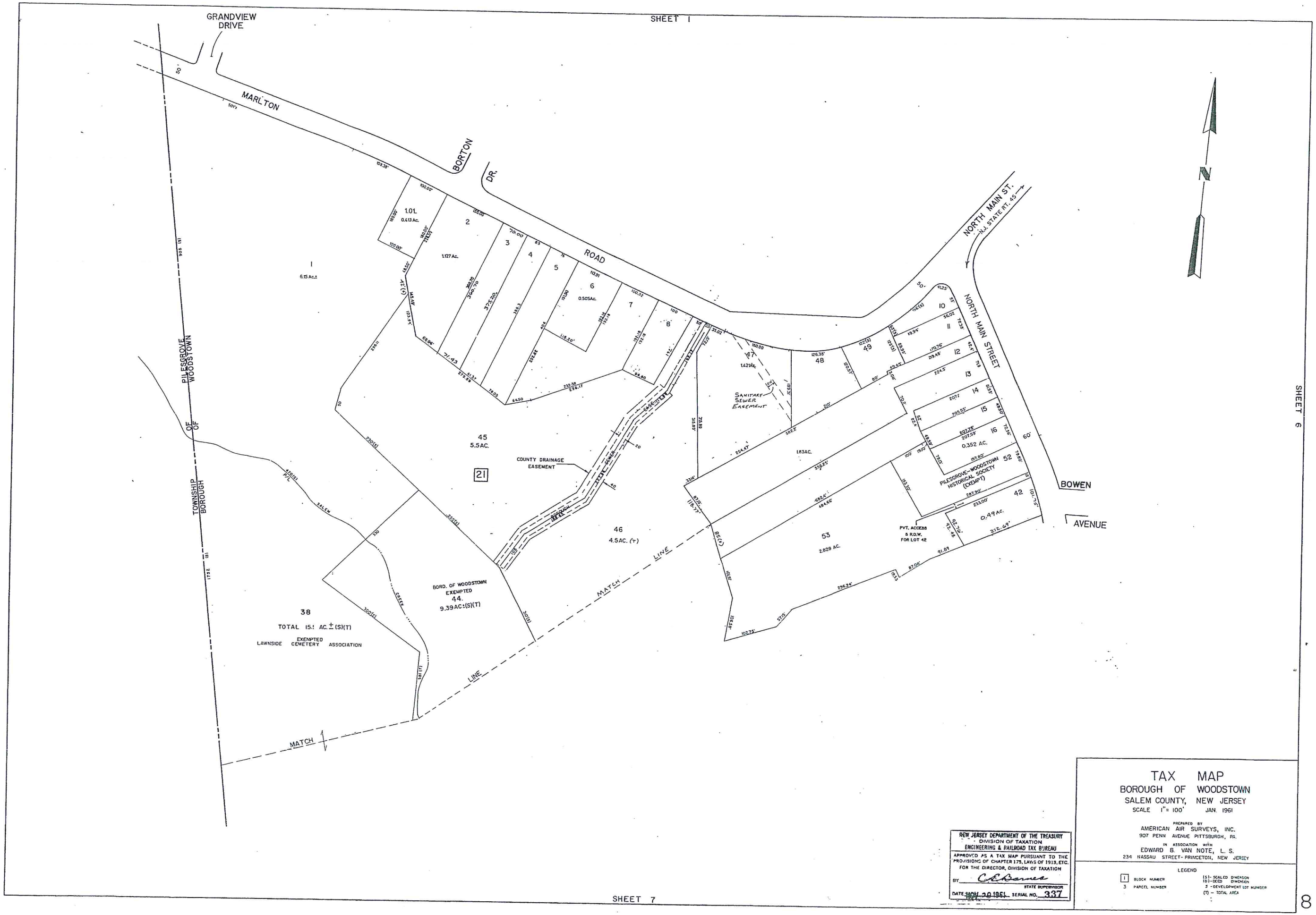

NEW JERSEY DEPARTMENT OF THE TREASURY
DIVISION OF TAXATION
ENGINEERING & RAILROAD TAX BUREAU

APPROVED AS A TAX MAP PURSUANT TO THE PROVISIONS OF CHAPTER 175, LAWS OF 1913, ETC.
FOR THE DIRECTOR, DIVISION OF TAXATION

BY C.C. Barnes
STATE SUPERVISOR

DATE NOV 20 1961 SERIAL NO. 337

TAX MAP

BOROUGH OF WOODSTOWN
SALEM COUNTY, NEW JERSEY
SCALE 1" = 100' JAN. 1961

PREPARED BY
AMERICAN AIR SURVEYS, INC.
907 PENN AVENUE PITTSBURGH, PA.
IN ASSOCIATION WITH
EDWARD B. VAN NOTE, L. S.
234 NASSAU STREET - PRINCETON, NEW JERSEY

LEGEND

1 BLOCK NUMBER
3 PARCEL NUMBER
(S) - SCALED DIMENSION
(D) - DEED DIMENSION
S - DEVELOPMENT LOT NUMBER
(T) - TOTAL AREA

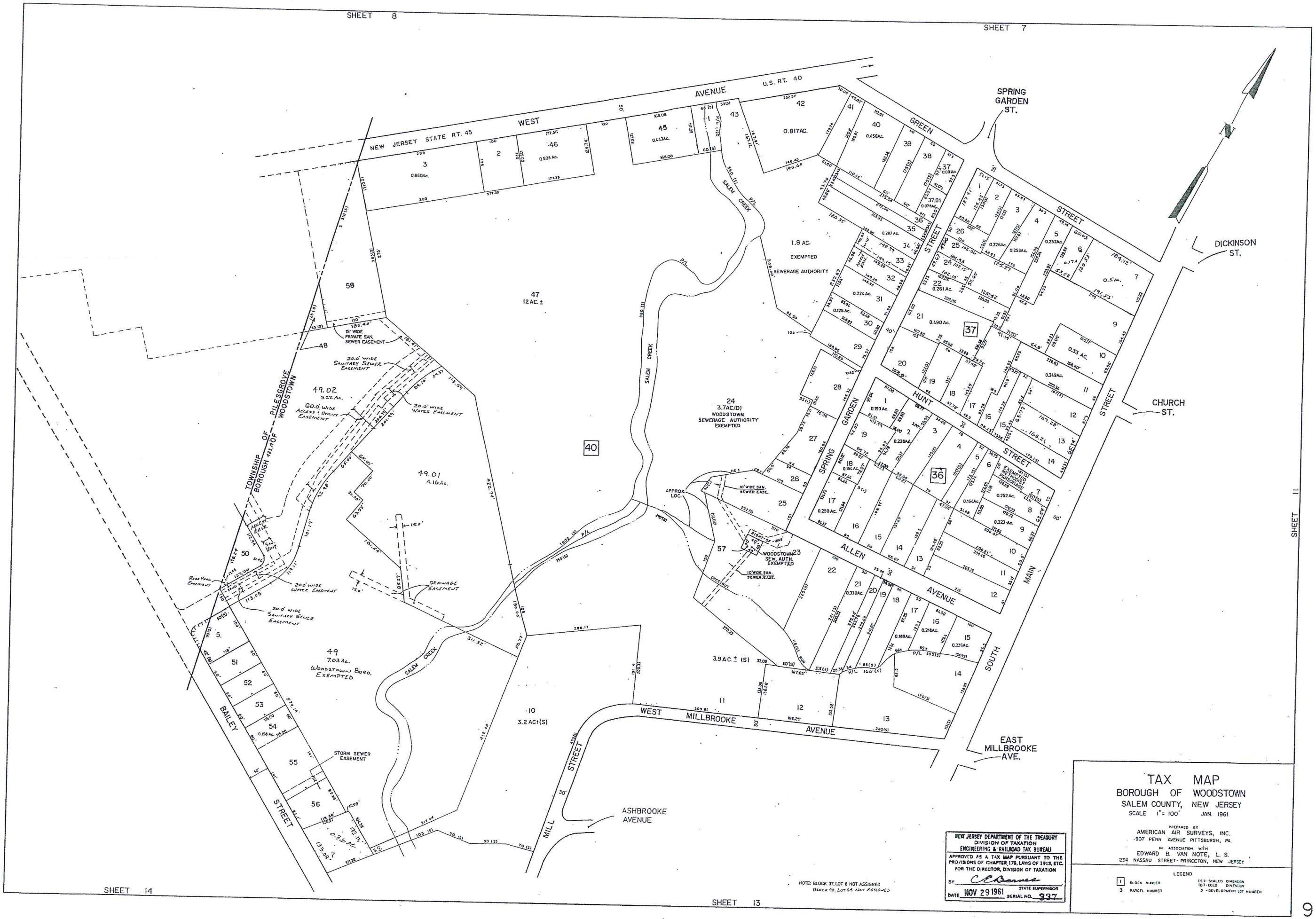
SHEET 8
SHEET 7
SHEET 11
SHEET 14
SHEET 13
NEW JERSEY STATE RT. 45
WEST
AVENUE
U.S. RT. 40
SPRING GARDEN ST.
DICKINSON ST.
CHURCH ST.
GREEN STREET
HUNT STREET
SPRING GARDEN STREET
ALLEN AVENUE
MAIN STREET
SOUTH
BAILEY STREET
MILL STREET
WEST MILLBROOKE AVENUE
EAST MILLBROOKE AVE.
ASHBROOKE AVENUE
SALEM CREEK
TOWNSHIP OF PILESGROVE
BOROUGH OF WOODSTOWN
47
12 AC. ±
49.02
3.22 Ac.
49.01
4.16 Ac.
49
7.03 Ac.
WOODSTOWN BORO. EXEMPTED
24
3.7 AC.(D)
WOODSTOWN SEWERAGE AUTHORITY EXEMPTED
23
WOODSTOWN SEW. AUTH. EXEMPTED
1.8 AC.
EXEMPTED SEWERAGE AUTHORITY
3.9 AC.± (S)
10
3.2 AC±(S)
15' WIDE PRIVATE SAN. SEWER EASEMENT
20.0' WIDE SANITARY SEWER EASEMENT
20.0' WIDE WATER EASEMENT
60.0' WIDE ACCESS & UTILITY EASEMENT
20.0' WIDE WATER EASEMENT
20.0' WIDE SANITARY SEWER EASEMENT
REAR YARD EASEMENT
DRAINAGE EASEMENT
10' WIDE SAN. SEWER EASE.
STORM SEWER EASEMENT
APPROX. LOC.
RIGHT-OF-WAY
NOTE: BLOCK 37, LOT 8 NOT ASSIGNED
BLOCK 40, LOT 64 NOT ASSIGNED
NEW JERSEY DEPARTMENT OF THE TREASURY
DIVISION OF TAXATION
ENGINEERING & RAILROAD TAX BUREAU
APPROVED AS A TAX MAP PURSUANT TO THE PROVISIONS OF CHAPTER 175, LAWS OF 1913, ETC.
FOR THE DIRECTOR, DIVISION OF TAXATION
BY C.C. Barnes STATE SUPERVISOR
DATE NOV 29 1961 SERIAL NO. 337
TAX MAP
BOROUGH OF WOODSTOWN
SALEM COUNTY, NEW JERSEY
SCALE 1" = 100' JAN. 1961
PREPARED BY
AMERICAN AIR SURVEYS, INC.
907 PENN AVENUE PITTSBURGH, PA.
IN ASSOCIATION WITH
EDWARD B. VAN NOTE, L. S.
234 NASSAU STREET - PRINCETON, NEW JERSEY
LEGEND
1 BLOCK NUMBER
3 PARCEL NUMBER
(S) - SCALED DIMENSION
(D) - DEED DIMENSION
3 - DEVELOPMENT LOT NUMBER

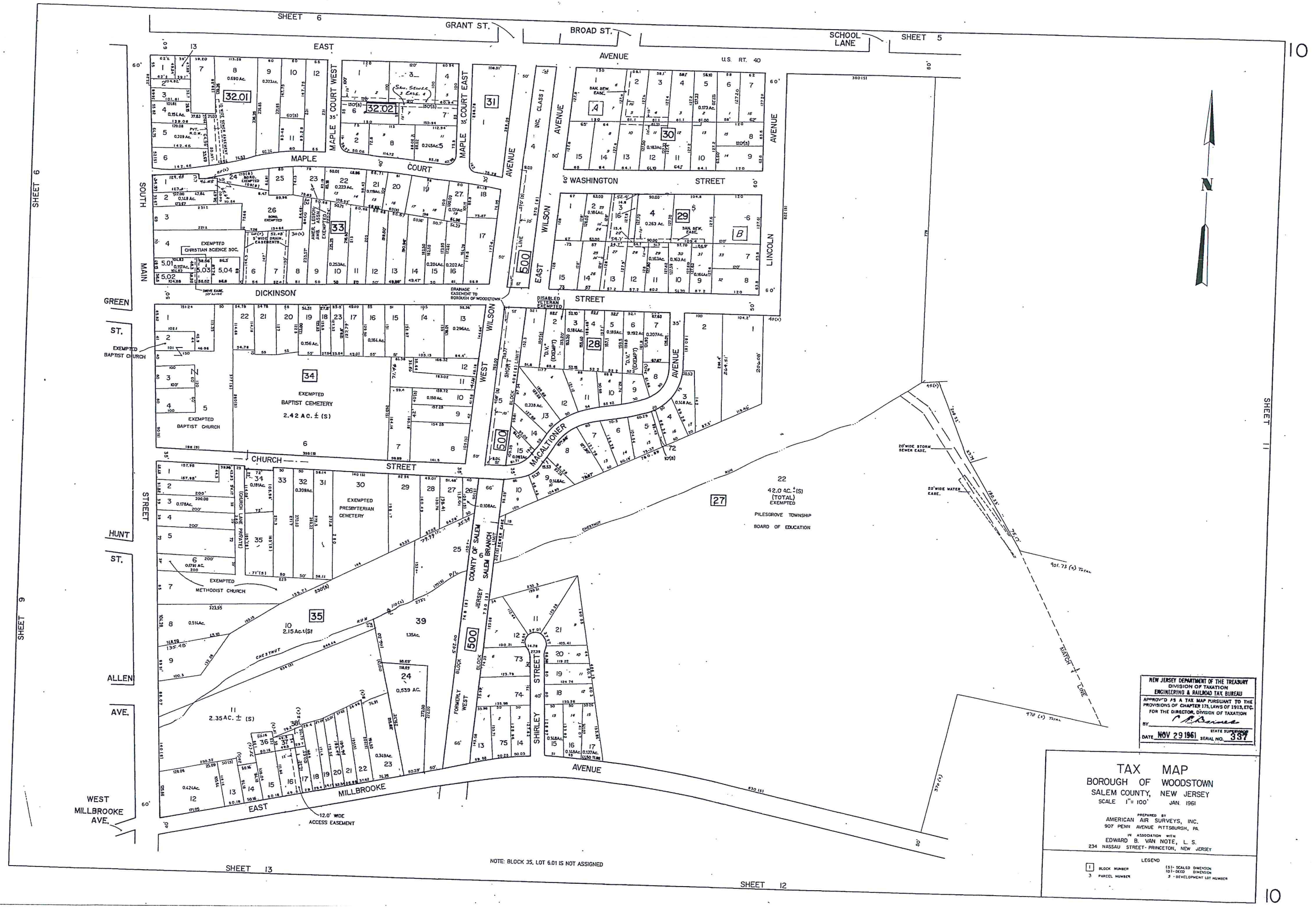

NOTE: BLOCK 35, LOT 6.01 IS NOT ASSIGNED

NEW JERSEY DEPARTMENT OF THE TREASURY
DIVISION OF TAXATION
ENGINEERING & RAILROAD TAX BUREAU
APPROVED AS A TAX MAP PURSUANT TO THE PROVISIONS OF CHAPTER 175, LAWS OF 1913, ETC. FOR THE DIRECTOR, DIVISION OF TAXATION
BY R. Barnes
STATE SUPERVISOR
DATE NOV 29 1961 SERIAL NO. 337

TAX MAP
BOROUGH OF WOODSTOWN
SALEM COUNTY, NEW JERSEY

SCALE 1" = 100' JAN. 1961

PREPARED BY
AMERICAN AIR SURVEYS, INC.
907 PENN AVENUE PITTSBURGH, PA.
IN ASSOCIATION WITH
EDWARD B. VAN NOTE, L. S.
234 NASSAU STREET - PRINCETON, NEW JERSEY

LEGEND

1 BLOCK NUMBER	(S)- SCALED DIMENSION
3 PARCEL NUMBER	(D)- DEED DIMENSION
	3 - DEVELOPMENT LOT NUMBER

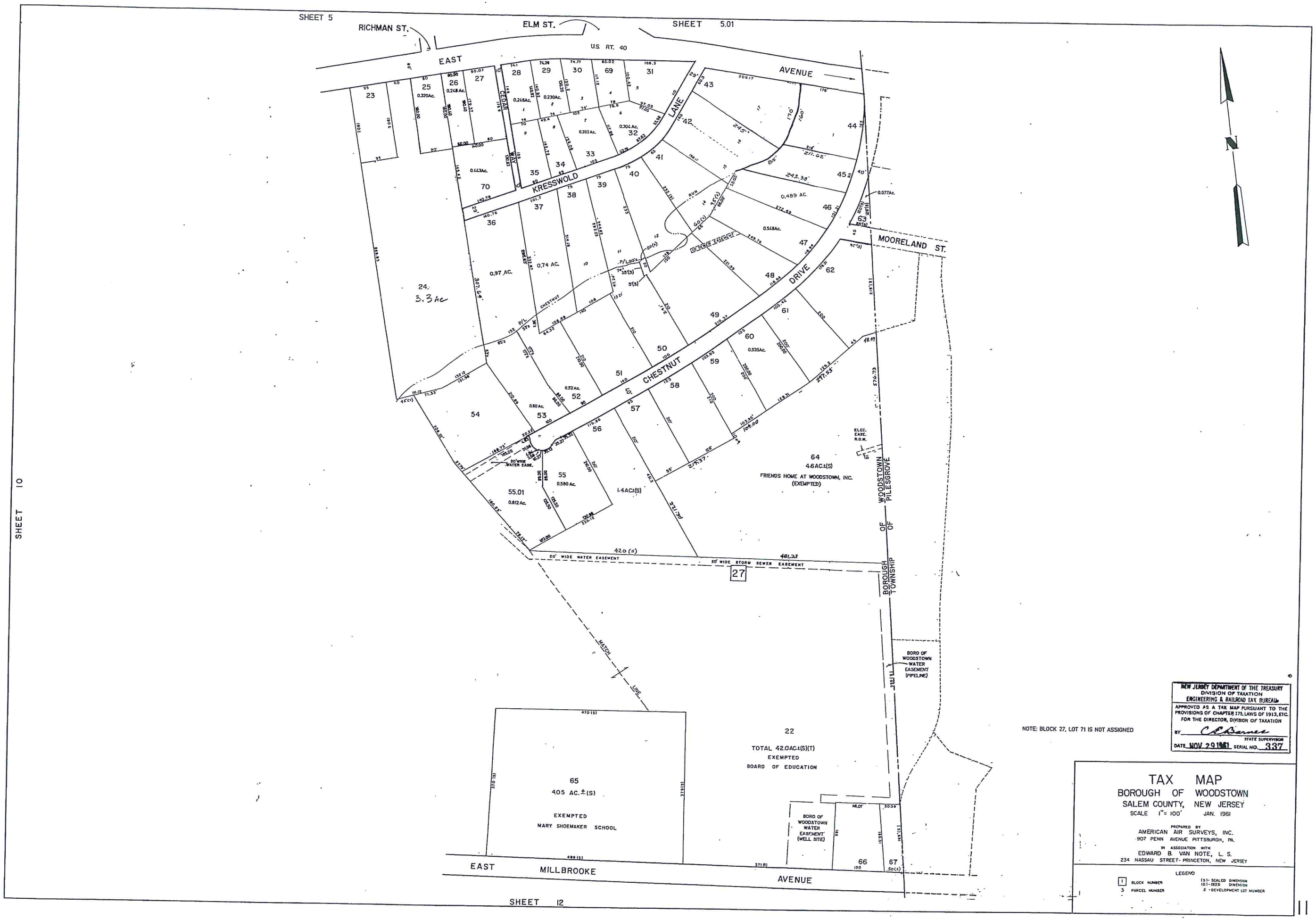
SHEET 5
RICHMAN ST.
ELM ST.
SHEET 5.01
U.S. RT. 40
EAST
AVENUE
CEDAR
LANE
KRESSWOLD
DRIVE
CHESTNUT
MOORELAND ST.
SHEET 10
SHEET 12
EAST MILLBROOKE AVENUE
WOODSTOWN OF PILESGROVE TOWNSHIP
BOROUGH OF WOODSTOWN
FRIENDS HOME AT WOODSTOWN, INC. (EXEMPTED)
4.6AC.±(S)
20' WIDE WATER EASEMENT
20' WIDE STORM SEWER EASEMENT
BORO OF WOODSTOWN WATER EASEMENT (PIPELINE)
MATCH LINE
TOTAL 42.0AC.±(S)(T)
EXEMPTED
BOARD OF EDUCATION
65
4.05 AC.±(S)
EXEMPTED
MARY SHOEMAKER SCHOOL
BORO OF WOODSTOWN WATER EASEMENT (WELL SITE)
NOTE: BLOCK 27, LOT 71 IS NOT ASSIGNED
NEW JERSEY DEPARTMENT OF THE TREASURY
DIVISION OF TAXATION
ENGINEERING & RAILROAD TAX BUREAU
APPROVED AS A TAX MAP PURSUANT TO THE PROVISIONS OF CHAPTER 175, LAWS OF 1913, ETC.
FOR THE DIRECTOR, DIVISION OF TAXATION
BY C.R. Barnes
STATE SUPERVISOR
DATE NOV 29 1961 SERIAL NO. 337
TAX MAP
BOROUGH OF WOODSTOWN
SALEM COUNTY, NEW JERSEY
SCALE 1" = 100' JAN. 1961
PREPARED BY
AMERICAN AIR SURVEYS, INC.
907 PENN AVENUE PITTSBURGH, PA.
IN ASSOCIATION WITH
EDWARD B. VAN NOTE, L. S.
234 NASSAU STREET - PRINCETON, NEW JERSEY
LEGEND
BLOCK NUMBER
PARCEL NUMBER
(S) - SCALED DIMENSION
(D) - DEED DIMENSION
S - DEVELOPMENT LOT NUMBER

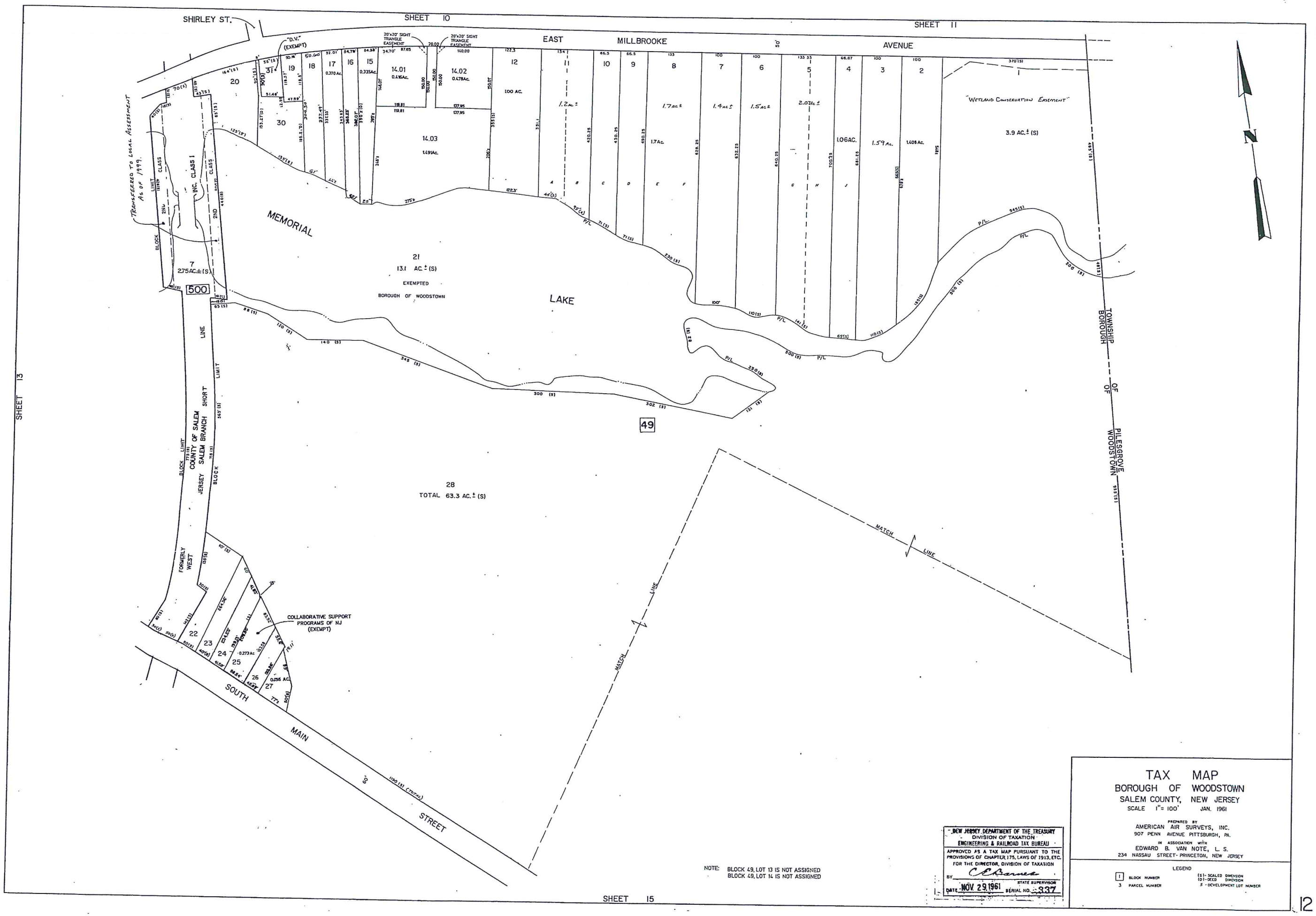

NOTE: BLOCK 49, LOT 13 IS NOT ASSIGNED
BLOCK 49, LOT 14 IS NOT ASSIGNED

NEW JERSEY DEPARTMENT OF THE TREASURY
DIVISION OF TAXATION
ENGINEERING & RAILROAD TAX BUREAU
APPROVED AS A TAX MAP PURSUANT TO THE PROVISIONS OF CHAPTER 175, LAWS OF 1913, ETC. FOR THE DIRECTOR, DIVISION OF TAXATION
BY C. E. Barnes
STATE SUPERVISOR
DATE NOV 29 1961 SERIAL NO. 337

TAX MAP
BOROUGH OF WOODSTOWN
SALEM COUNTY, NEW JERSEY
SCALE 1" = 100' JAN. 1961

PREPARED BY
AMERICAN AIR SURVEYS, INC.
907 PENN AVENUE PITTSBURGH, PA.
IN ASSOCIATION WITH
EDWARD B. VAN NOTE, L. S.
234 NASSAU STREET - PRINCETON, NEW JERSEY

LEGEND
1 BLOCK NUMBER
3 PARCEL NUMBER
(S) - SCALED DIMENSION
(D) - DEED DIMENSION
S - DEVELOPMENT LOT NUMBER

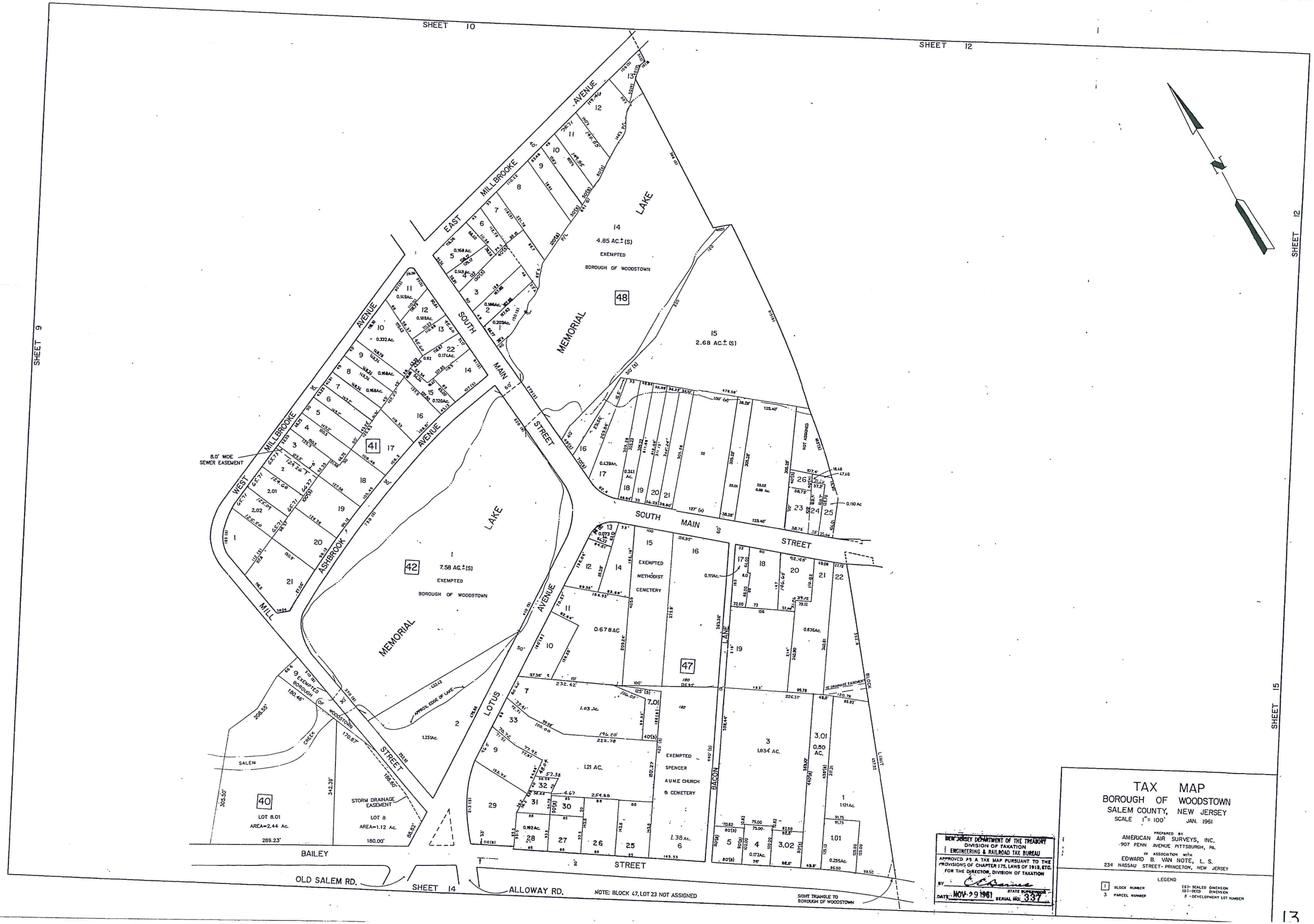
SHEET 10
SHEET 12
SHEET 9
SHEET 15
SHEET 14
EAST MILLBROOKE AVENUE
WEST MILLBROOKE AVENUE
SOUTH MAIN STREET
MEMORIAL LAKE
MILL ASHBROOK AVENUE
LOTUS AVENUE
BACON LANE
BAILEY STREET
OLD SALEM RD.
ALLOWAY RD.
8.0' WIDE SEWER EASEMENT
APPROX. EDGE OF LAKE
STORM DRAINAGE EASEMENT
SALEM CREEK
14
4.85 AC.± (S)
EXEMPTED
BOROUGH OF WOODSTOWN
48
15
2.68 AC.± (S)
41
42
7.58 AC.± (S)
EXEMPTED
BOROUGH OF WOODSTOWN
47
EXEMPTED METHODIST CEMETERY
EXEMPTED SPENCER AUME CHURCH & CEMETERY
40
LOT 8.01
AREA=2.44 Ac.
LOT 8
AREA=1.12 Ac.
NOTE: BLOCK 47, LOT 23 NOT ASSIGNED
SIGHT TRIANGLE TO BOROUGH OF WOODSTOWN
NEW JERSEY DEPARTMENT OF THE TREASURY
DIVISION OF TAXATION
ENGINEERING & RAILROAD TAX BUREAU
APPROVED AS A TAX MAP PURSUANT TO THE PROVISIONS OF CHAPTER 175, LAWS OF 1913, ETC.
FOR THE DIRECTOR, DIVISION OF TAXATION
BY
DATE NOV 29 1961
STATE SUPERVISOR
SERIAL NO. 337
TAX MAP
BOROUGH OF WOODSTOWN
SALEM COUNTY, NEW JERSEY
SCALE 1"= 100'
JAN. 1961
PREPARED BY
AMERICAN AIR SURVEYS, INC.
907 PENN AVENUE PITTSBURGH, PA.
IN ASSOCIATION WITH
EDWARD B. VAN NOTE, L. S.
234 NASSAU STREET- PRINCETON, NEW JERSEY
LEGEND
1 BLOCK NUMBER
3 PARCEL NUMBER
(S)- SCALED DIMENSION
(D)- DEED DIMENSION
5 - DEVELOPMENT LOT NUMBER

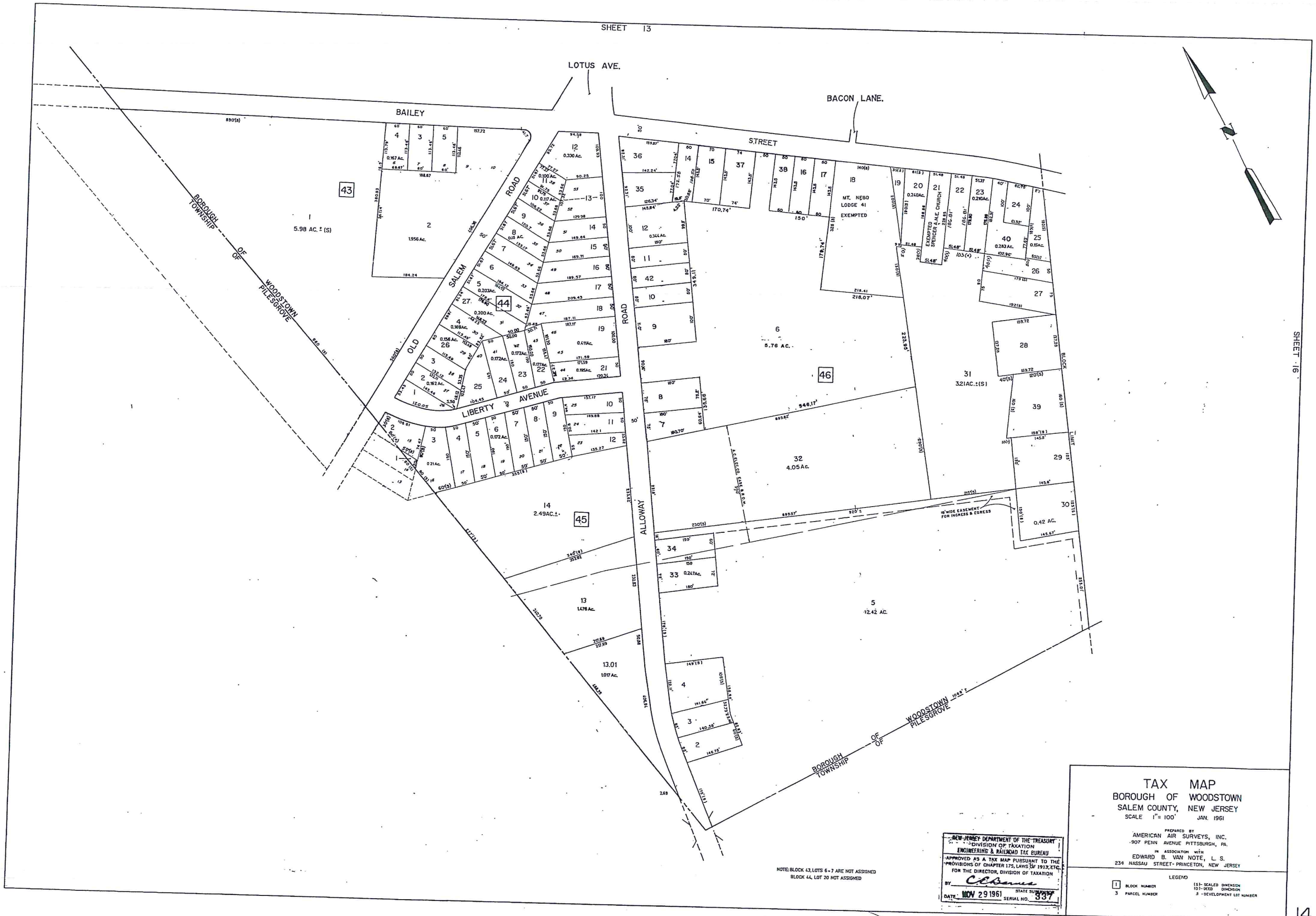
SHEET 13
SHEET 16
LOTUS AVE.
BACON LANE.
BAILEY
STREET
OLD SALEM ROAD
LIBERTY AVENUE
ALLOWAY ROAD
BOROUGH OF WOODSTOWN
TOWNSHIP OF PILESGROVE
MT. NEBO LODGE 41 EXEMPTED
EXEMPTED SPENCER A.M.E. CHURCH
43
44
45
46
1 5.98 AC.± (S)
2 1.956 Ac.
6 5.76 AC.
31 3.21AC.±(S)
32 4.05Ac.
14 2.49AC.±
13 1.478 Ac.
13.01 1.017 Ac.
5 12.42 AC.
30 0.42 AC.
33 0.247Ac.
10' WIDE EASEMENT FOR INGRESS & EGRESS
NOTE: BLOCK 43, LOTS 6 + 7 ARE NOT ASSIGNED
BLOCK 44, LOT 20 NOT ASSIGNED
NEW JERSEY DEPARTMENT OF THE TREASURY
DIVISION OF TAXATION
ENGINEERING & RAILROAD TAX BUREAU
APPROVED AS A TAX MAP PURSUANT TO THE PROVISIONS OF CHAPTER 175, LAWS OF 1913, ETC.
FOR THE DIRECTOR, DIVISION OF TAXATION
BY C.C. Barnes
DATE NOV 29 1961
STATE SURVEYOR
SERIAL NO. 337
TAX MAP
BOROUGH OF WOODSTOWN
SALEM COUNTY, NEW JERSEY
SCALE 1" = 100' JAN. 1961
PREPARED BY
AMERICAN AIR SURVEYS, INC.
907 PENN AVENUE PITTSBURGH, PA.
IN ASSOCIATION WITH
EDWARD B. VAN NOTE, L. S.
234 NASSAU STREET - PRINCETON, NEW JERSEY
LEGEND
1 BLOCK NUMBER
3 PARCEL NUMBER
(S)- SCALED DIMENSION
(D)- DEED DIMENSION
5 - DEVELOPMENT LOT NUMBER

SHEET 12
MATCH LINE
28
TOTAL 63.3 AC.± (S)
49
TOWNSHIP OF
BOROUGH OF
PILESGROVE
WOODSTOWN
29
17.69 AC.± (S)
SHEET 13
SOUTH MAIN STREET
BAILEY STREET
COUNTY OF SALEM
SALEM BRANCH
LINE INC. CLASS I
FORMERLY WEST JERSEY SHORT
BLOCK LIMIT
500
6
12.64 AC.
50
13
1.64 AC.
20
1.34 AC.
15
0.80 AC.
15.02
15.01
SANITARY SEWER EASEMENT
15' WIDE DRAIN EASE
2.09 AC.
5.01
SHEET 16
NOTE: BLOCK 50 LOT 8 NOT ASSIGNED
NEW JERSEY DEPARTMENT OF THE TREASURY
DIVISION OF TAXATION
ENGINEERING & RAILROAD TAX BUREAU
APPROVED AS A TAX MAP PURSUANT TO THE PROVISIONS OF CHAPTER 175, LAWS OF 1913, ETC.
FOR THE DIRECTOR, DIVISION OF TAXATION
BY C.C. Barnes
STATE SUPERVISOR
DATE NOV 29 1961
SERIAL NO. 837
TAX MAP
BOROUGH OF WOODSTOWN
SALEM COUNTY, NEW JERSEY
SCALE 1" = 100' JAN. 1961
PREPARED BY
AMERICAN AIR SURVEYS, INC.
907 PENN AVENUE PITTSBURGH, PA.
IN ASSOCIATION WITH
EDWARD B. VAN NOTE, L. S.
234 NASSAU STREET - PRINCETON, NEW JERSEY
LEGEND
1 BLOCK NUMBER
3 PARCEL NUMBER
(S) - SCALED DIMENSION
(D) - DEED DIMENSION
5 - DEVELOPMENT LOT NUMBER

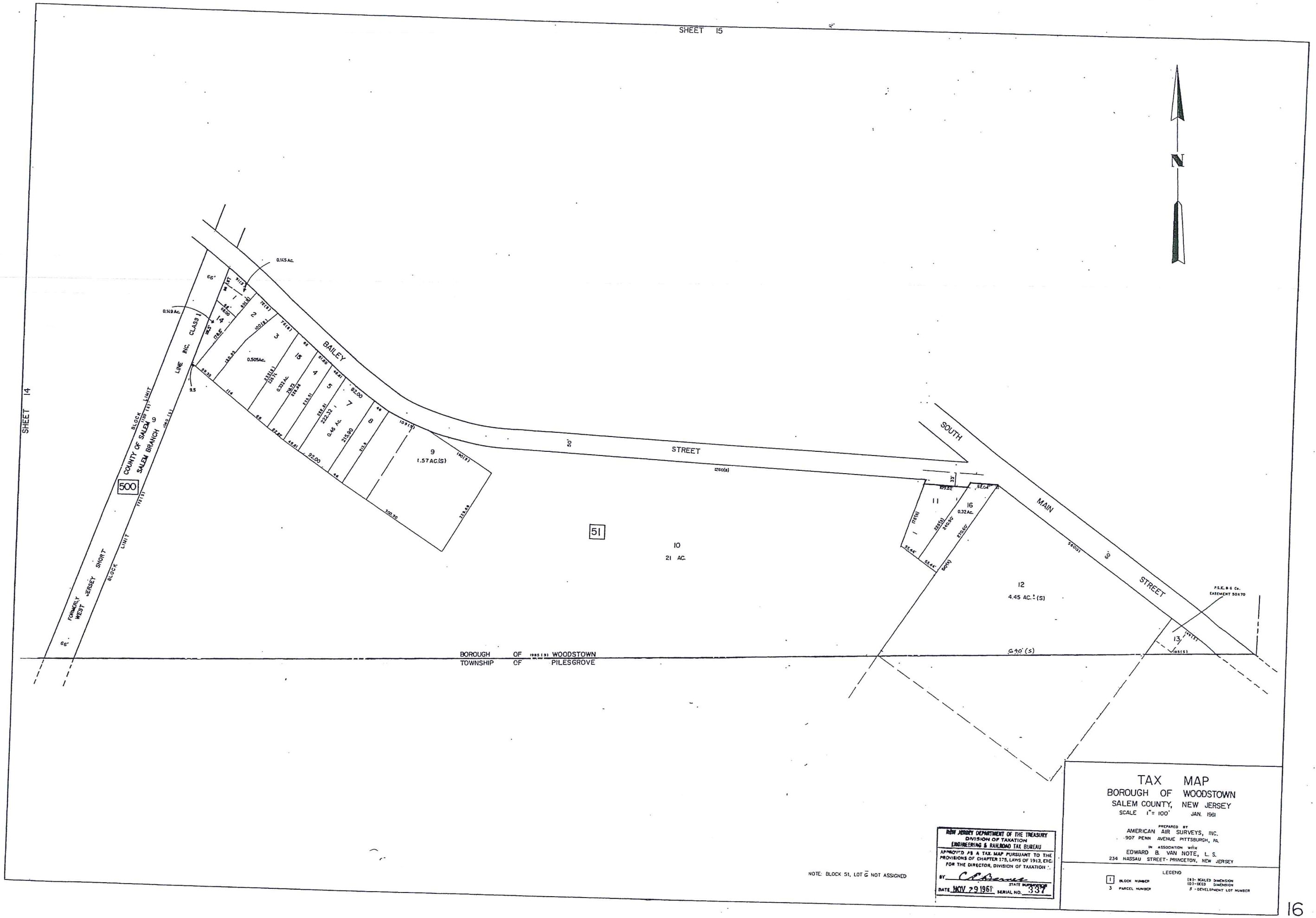
SHEET 15
SHEET 14
N
BAILEY
STREET
SOUTH
MAIN
STREET
COUNTY OF SALEM
SALEM BRANCH
LINE INC. CLASS 1
BLOCK LIMIT
FORMERLY WEST JERSEY SHORT
500
51
9
1.57 AC.(S)
10
21 AC.
11
16
0.32 Ac.
12
4.45 AC.± (S)
13
BOROUGH OF WOODSTOWN
TOWNSHIP OF PILESGROVE
NOTE: BLOCK 51, LOT 6 NOT ASSIGNED
NEW JERSEY DEPARTMENT OF THE TREASURY
DIVISION OF TAXATION
ENGINEERING & RAILROAD TAX BUREAU
APPROVED AS A TAX MAP PURSUANT TO THE PROVISIONS OF CHAPTER 175, LAWS OF 1913, ETC. FOR THE DIRECTOR, DIVISION OF TAXATION
BY
STATE SUPERVISOR
DATE NOV 29 1961 SERIAL NO. 337
TAX MAP
BOROUGH OF WOODSTOWN
SALEM COUNTY, NEW JERSEY
SCALE 1" = 100' JAN. 1961
PREPARED BY
AMERICAN AIR SURVEYS, INC.
907 PENN AVENUE PITTSBURGH, PA.
IN ASSOCIATION WITH
EDWARD B. VAN NOTE, L. S.
234 NASSAU STREET - PRINCETON, NEW JERSEY
LEGEND
1 BLOCK NUMBER
3 PARCEL NUMBER
(S) - SCALED DIMENSION
(D) - DEED DIMENSION
5 - DEVELOPMENT LOT NUMBER