KEY MAP

REVISONS		
OCT. 1, 1993	FREDERICK C. LOSOWSKI L.S. 18262	F.C.L.
OCT. 1, 1994	FREDERICK C. LOSOWSKI L.S. 18262	F.C.L.
OCT. 1, 1995	PHILIP SCOTT BOYER, PLS NJ# 30403	PSB
OCT. 1, 1996	PHILIP SCOTT BOYER, PLS NJ# 30403	PSB
OCT. 1, 1997	PHILIP SCOTT BOYER, PLS NJ#30403	PSB
OCT. 1, 1998	PHILIP SCOTT BOYER, PLS NJ#30403	PSB
OCT. 1, 1999	PHILIP SCOTT BOYER, PLS NJ#30403	PSB
OCT. 1, 2000	PHILIP SCOTT BOYER, PLS NJ#30403	PSB
OCT. 1, 2001	PHILIP SCOTT BOYER, PLS NJ# 30403	PSB
OCT. 1, 2002	PHILIP SCOTT BOYER, PLS NJ #30403	PSB
DEC. 23, 2003	JAMES A. CLANCY PE&PLS NJ#33998	JAC
DEC. 28, 2004	JAMES A. CLANCY, P.E. & P.L.S. NJ #33998	JAC
DEC. 21, 2005	JAMES A. CLANCY PE&PLS NJ#33998	JAC
DEC. 29, 2006	JAMES A. CLANCY, PE & PLS NJ #33998	JAC
DEC. 28, 2007	JAMES A. CLANCY, PE & PLS NJ #33998	JAC
DEC. 23, 2008	JAMES A. CLANCY, PE & PLS NJ #33998	J.A.C
DEC. 23, 2009	JAMES A. CLANCY, PE & PLS NJ #33998	J.A.C
DEC. 28, 2010	JAMES A. CLANCY, P.E. & P.L.S. NJ #33998	J.A.C
DEC. 27, 2011	JAMES A. CLANCY, P.E. & P.L.S. NJ #33998	J.A.C.
DEC. 28, 2012	JAMES A. CLANCY, P.E. & P.L.S. NJ #33998	J.A.C.
DEC. 27, 2013	JAMES A. CLANCY, P.E. & P.L.S. NJ #33998	J.A.C.
DEC. 29, 2014	JAMES A. CLANCY, P.E. & P.L.S. NJ #33998	J.A.C.

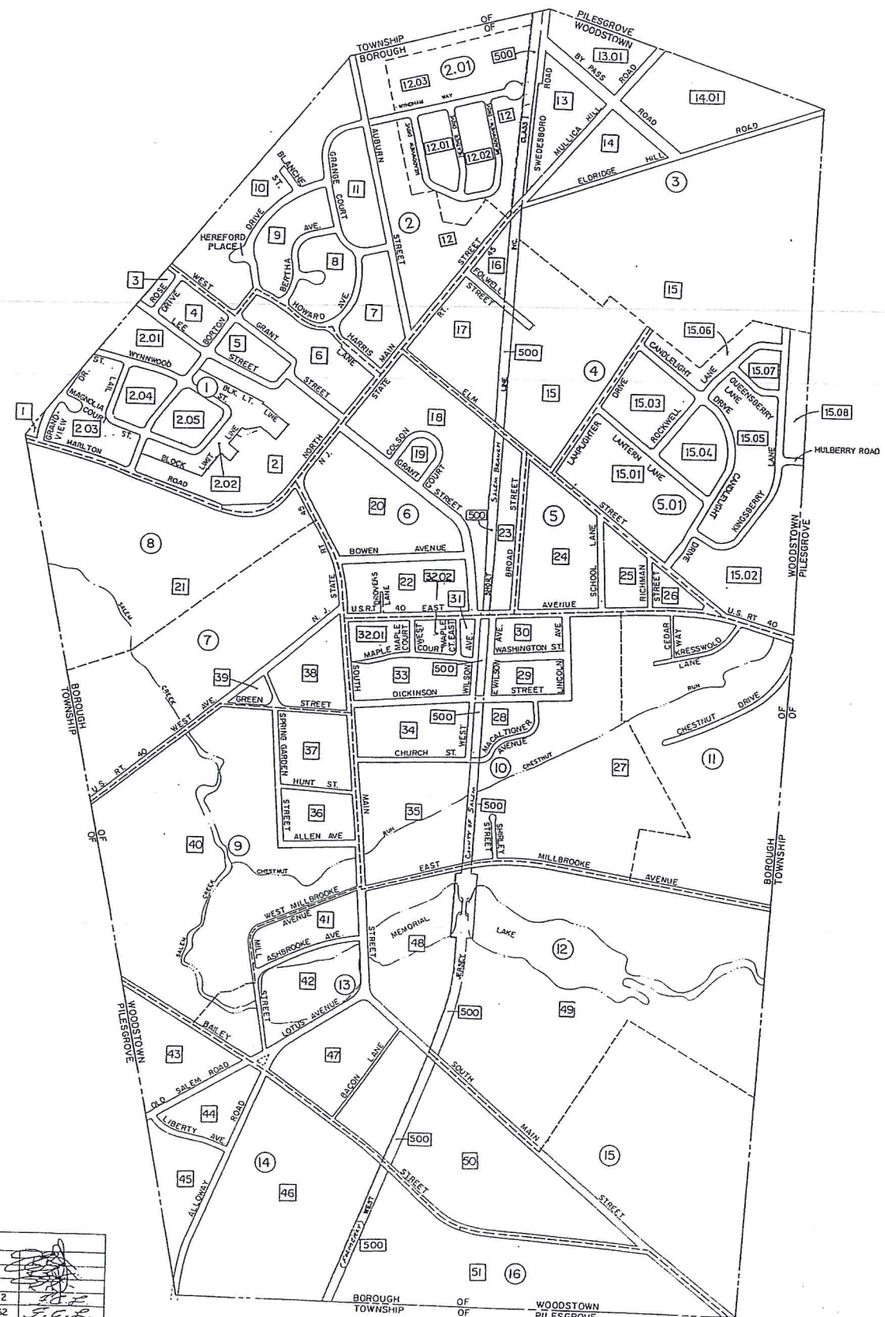

REVISONS		
DEC. 10, 1973	VAN-NOTE HARVEY ASSOCIATES	F.C.L.
AUG. 20, 1974	VAN NOTE-HARVEY ASSOCIATES	F.C.L.
OCT. 1, 1975	VAN NOTE-HARVEY ASSOCIATES	F.C.L.
OCT. 1, 1976	VAN NOTE-HARVEY ASSOCIATES	F.C.L.
OCT. 1, 1977	VAN NOTE-HARVEY ASSOCIATES	F.C.L.
OCT. 1, 1978	VAN NOTE-HARVEY ASSOCIATES	F.C.L.
OCT. 1, 1979	VAN NOTE-HARVEY ASSOCIATES	F.C.L.
OCT. 1, 1980	VAN NOTE-HARVEY ASSOCIATES	F.C.L.
OCT. 1, 1981	VAN NOTE-HARVEY ASSOCIATES	F.C.L.
OCT. 1, 1982	VAN NOTE-HARVEY ASSOCIATES	F.C.L.

REVISONS		
OCT. 1, 1983	VAN NOTE - HARVEY ASSOCIATES	F.C.L.
OCT. 1, 1984	VAN NOTE - HARVEY ASSOCIATES	F.C.L.
OCT. 1, 1985	VAN NOTE - HARVEY ASSOCIATES	F.C.L.
OCT. 1, 1986	FREDERICK C. LOSOWSKI L.S. 18262	F.C.L.
OCT. 1, 1987	FREDERICK C. LOSOWSKI L.S. 18262	F.C.L.
OCT. 1, 1988	FREDERICK C. LOSOWSKI L.S. 18262	F.C.L.
OCT. 1, 1989	FREDERICK C. LOSOWSKI L.S. 18262	F.C.L.
OCT. 1, 1990	FREDERICK C. LOSOWSKI L.S. 18262	F.C.L.
OCT. 1, 1991	FREDERICK C. LOSOWSKI L.S. 18262	F.C.L.
OCT. 1, 1992	FREDERICK C. LOSOWSKI L.S. 18262	F.C.L.

I HEREBY CERTIFY THAT THIS MAP AND THE SURVEY HAS BEEN MADE UNDER MY IMMEDIATE SUPERVISION AND COMPLIES WITH THE LAWS OF THE STATE OF NEW JERSEY Edward B. Van Note

NEW JERSEY DEPARTMENT OF THE TREASURY
DIVISION OF TAXATION
ENGINEERING & RAILROAD TAX BUREAU
APPROVED AS A TAX MAP PURSUANT TO THE PROVISIONS OF CHAPTER 174 LAWS OF 1948, ETC. FOR THE DIRECTOR, DIVISION OF TAXATION
BY C.E. Barnes STATE SUPERVISOR
DATE NOV 29 1961 SERIAL NO. 337

THE AREAS, BOUNDARIES AND DIMENSIONS SHOWN ON THIS TAX MAP ARE DERIVED FROM GROUND SURVEYS, AERIAL SURVEYS, AND RECORDED PLANS, MAPS, DEEDS, AND WILLS AND ARE TO BE USED FOR ASSESSMENT PURPOSES ONLY.

I HEREBY CERTIFY THAT THIS MAP HAS BEEN REVISED UNDER MY IMMEDIATE SUPERVISION, AND COMPLIES WITH THE LAWS OF THE STATE OF NEW JERSEY.

JAMES A. CLANCY, P.E. & P.L.S.
N.J. LIC. No. 33998

TAX MAP
BOROUGH OF WOODSTOWN
SALEM COUNTY, NEW JERSEY

SCALE 1" = 500' JAN. 1961

PREPARED BY
AMERICAN AIR SURVEYS, INC.
907 PENN AVENUE PITTSBURGH, PA
IN ASSOCIATION WITH
EDWARD B. VAN NOTE, L.S.
234 NASSAU STREET - PRINCETON, NEW JERSEY

LEGEND
BLOCK LIMIT LINE

NOTE: TO SHOW CONDITIONS AS OF DECEMBER 29, 2014

KEY MAP

NOTE: BLOCK 2.03, LOT 10 NOT ASSIGNED
BLOCK 2, LOT 18 NOT ASSIGNED
BLOCK 2, LOT 19.01 NOT ASSIGNED

NEW JERSEY DEPARTMENT OF THE TREASURY
DIVISION OF TAXATION
ENGINEERING & RAILROAD TAX BUREAU
APPROVED AS A TAX MAP PURSUANT TO THE PROVISIONS OF CHAPTER 175, LAWS OF 1913, ETC. FOR THE DIRECTOR, DIVISION OF TAXATION
BY C. C. Barnes STATE SUPERVISOR
DATE NOV 29 1961 SERIAL NO. 337

TAX MAP
BOROUGH OF WOODSTOWN
SALEM COUNTY, NEW JERSEY
SCALE 1" = 100' JAN. 1961

PREPARED BY
AMERICAN AIR SURVEYS, INC.
907 PENN AVENUE PITTSBURGH, PA.
IN ASSOCIATION WITH
EDWARD B. VAN NOTE, L. S.
234 NASSAU STREET - PRINCETON, NEW JERSEY

LEGEND
1 BLOCK NUMBER
3 PARCEL NUMBER
(S)- SCALED DIMENSION
(D)- DEED DIMENSION
3 - DEVELOPMENT LOT NUMBER

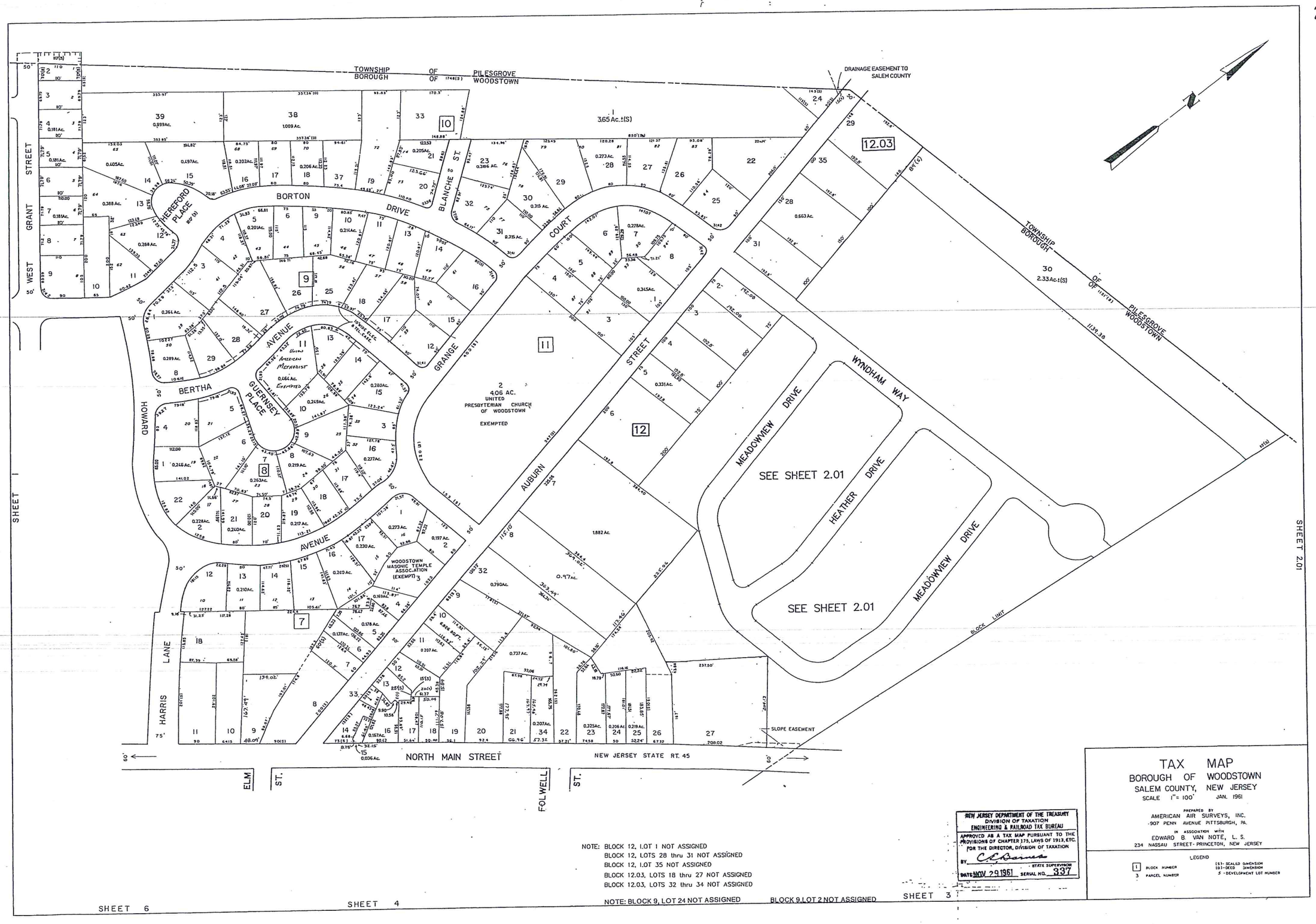

NOTE: BLOCK 12, LOT 1 NOT ASSIGNED
BLOCK 12, LOTS 28 thru 31 NOT ASSIGNED
BLOCK 12, LOT 35 NOT ASSIGNED
BLOCK 12.03, LOTS 18 thru 27 NOT ASSIGNED
BLOCK 12.03, LOTS 32 thru 34 NOT ASSIGNED

NOTE: BLOCK 9, LOT 24 NOT ASSIGNED BLOCK 9, LOT 2 NOT ASSIGNED

NEW JERSEY DEPARTMENT OF THE TREASURY
DIVISION OF TAXATION
ENGINEERING & RAILROAD TAX BUREAU
APPROVED AS A TAX MAP PURSUANT TO THE PROVISIONS OF CHAPTER 175, LAWS OF 1913, ETC. FOR THE DIRECTOR, DIVISION OF TAXATION
BY C. E. Barnes STATE SUPERVISOR
DATE NOV 29 1961 SERIAL NO. 337

TAX MAP
BOROUGH OF WOODSTOWN
SALEM COUNTY, NEW JERSEY
SCALE 1" = 100' JAN. 1961

PREPARED BY
AMERICAN AIR SURVEYS, INC.
907 PENN AVENUE PITTSBURGH, PA.
IN ASSOCIATION WITH
EDWARD B. VAN NOTE, L. S.
234 NASSAU STREET - PRINCETON, NEW JERSEY

LEGEND
1 BLOCK NUMBER
3 PARCEL NUMBER
(S) - SCALED DIMENSION
(D) - DEED DIMENSION
5 - DEVELOPMENT LOT NUMBER

SHEET 2

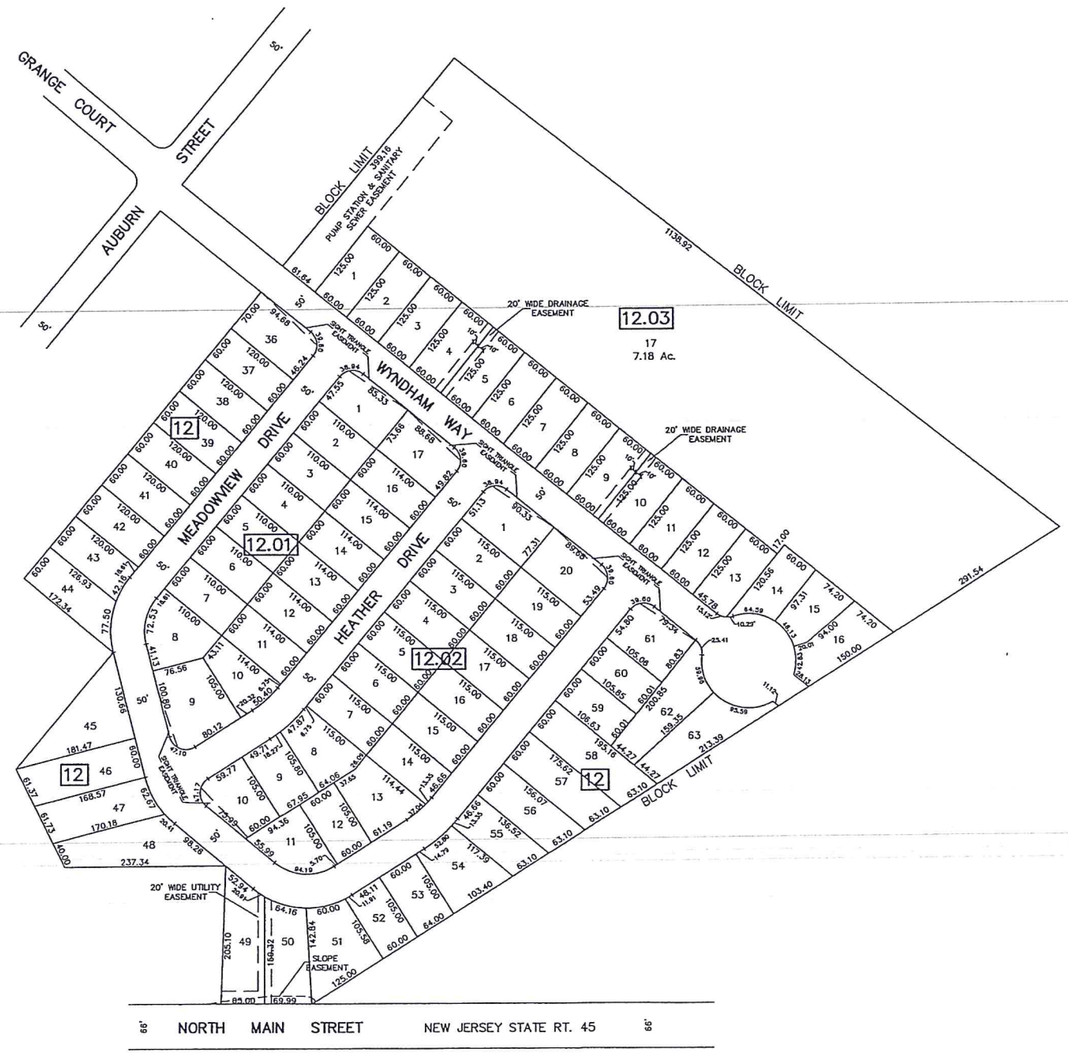

TAX MAP
BOROUGH OF WOODSTOWN
SALEM COUNTY, NEW JERSEY

SCALE 1"=100' DECEMBER, 2004

PREPARED BY
LAND ENGINEERING, L.L.C.
JAMES A. CLANCY, P.E. & L.S., N.J. LIC. NO. 33998
20 NORTH MAIN STREET
WOODSTOWN, NEW JERSEY 08098

LEGEND

1	BLOCK NUMBER	(S)	– SCALED DIMENSION
3	PARCEL NUMBER	(D)	– DEED DIMENSION
		5	– DEVELOPMENT LOT NUMBER

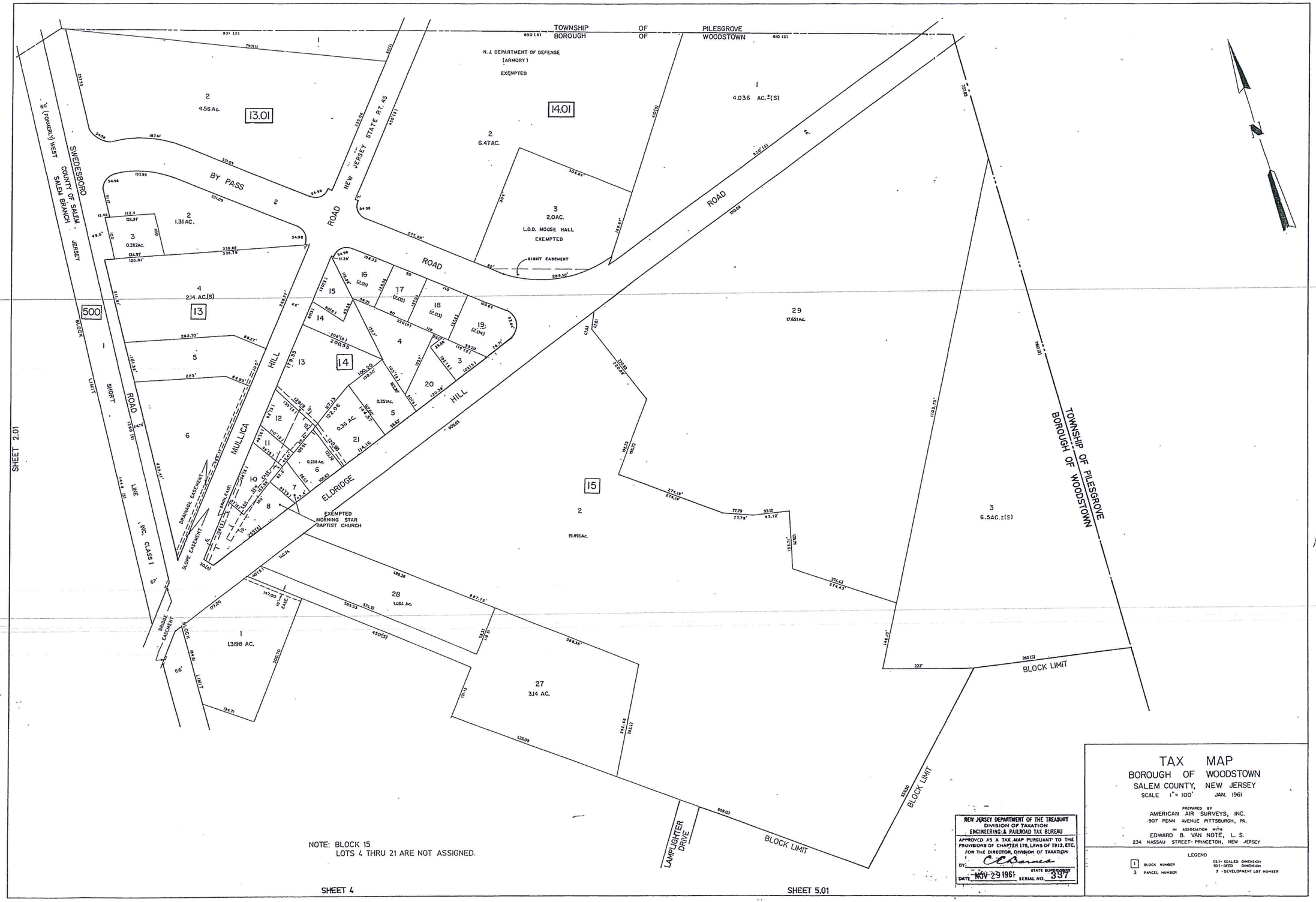

NOTE: BLOCK 15
LOTS 4 THRU 21 ARE NOT ASSIGNED.

NEW JERSEY DEPARTMENT OF THE TREASURY
DIVISION OF TAXATION
ENGINEERING & RAILROAD TAX BUREAU
APPROVED AS A TAX MAP PURSUANT TO THE PROVISIONS OF CHAPTER 175, LAWS OF 1913, ETC.
FOR THE DIRECTOR, DIVISION OF TAXATION
BY: C. C. Barnes
STATE SURVEYOR
DATE NOV 29 1961 SERIAL NO. 337

TAX MAP

BOROUGH OF WOODSTOWN
SALEM COUNTY, NEW JERSEY
SCALE 1" = 100' JAN. 1961

PREPARED BY
AMERICAN AIR SURVEYS, INC.
907 PENN AVENUE PITTSBURGH, PA.
IN ASSOCIATION WITH
EDWARD B. VAN NOTE, L. S.
234 NASSAU STREET - PRINCETON, NEW JERSEY

LEGEND

1 BLOCK NUMBER
3 PARCEL NUMBER
(S) - SCALED DIMENSION
(D) - DEED DIMENSION
3 - DEVELOPMENT LOT NUMBER

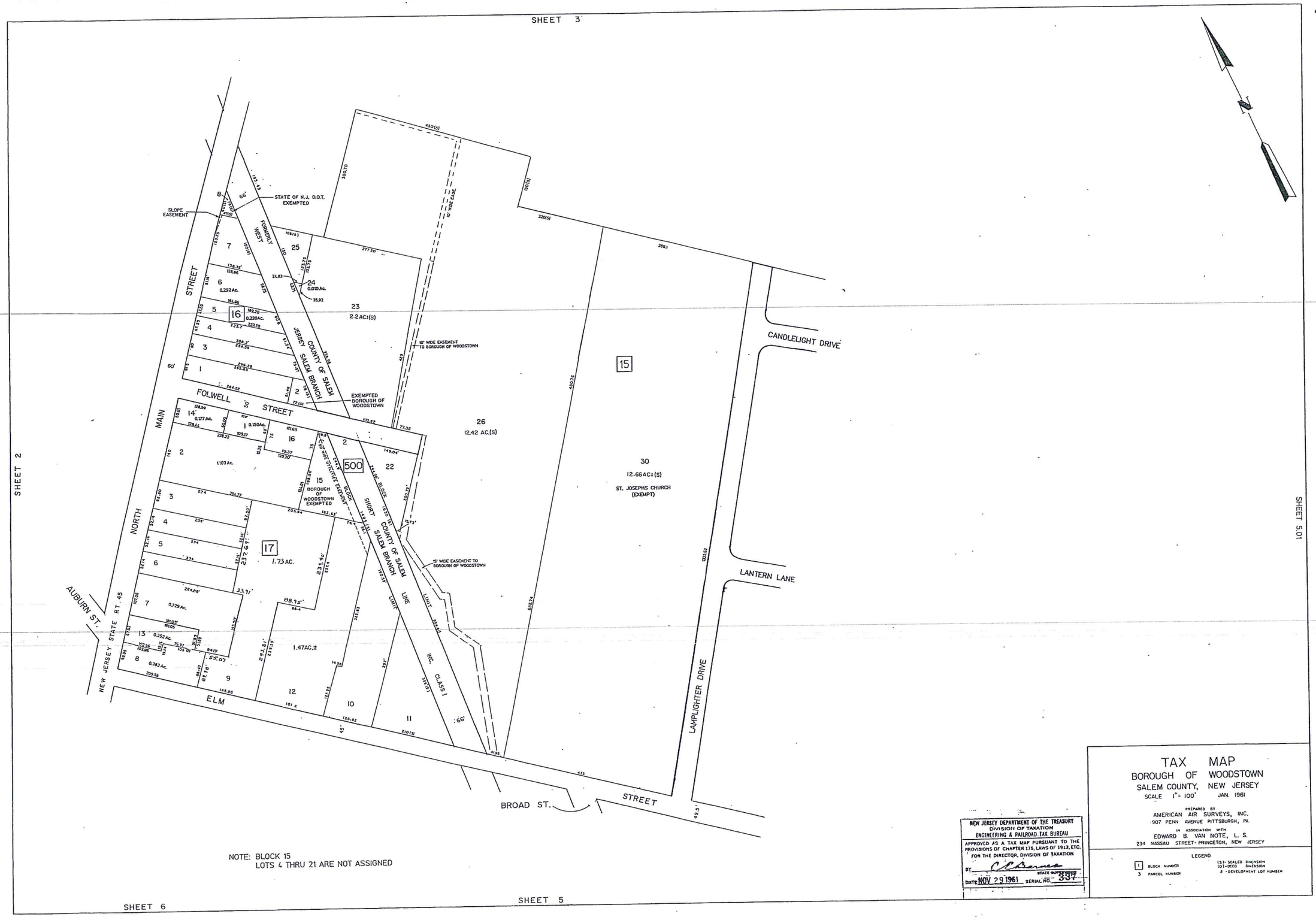

NOTE: BLOCK 15
LOTS 4 THRU 21 ARE NOT ASSIGNED

NEW JERSEY DEPARTMENT OF THE TREASURY
DIVISION OF TAXATION
ENGINEERING & RAILROAD TAX BUREAU
APPROVED AS A TAX MAP PURSUANT TO THE PROVISIONS OF CHAPTER 175, LAWS OF 1913, ETC.
FOR THE DIRECTOR, DIVISION OF TAXATION
BY C. C. Barnes
STATE SURVEYOR
DATE NOV 29 1961 SERIAL NO. 337

TAX MAP
BOROUGH OF WOODSTOWN
SALEM COUNTY, NEW JERSEY
SCALE 1" = 100' JAN. 1961

PREPARED BY
AMERICAN AIR SURVEYS, INC.
907 PENN AVENUE PITTSBURGH, PA.
IN ASSOCIATION WITH
EDWARD B. VAN NOTE, L. S.
234 NASSAU STREET - PRINCETON, NEW JERSEY

LEGEND
1 BLOCK NUMBER
3 PARCEL NUMBER
(S) - SCALED DIMENSION
(D) - DEED DIMENSION
5 - DEVELOPMENT LOT NUMBER

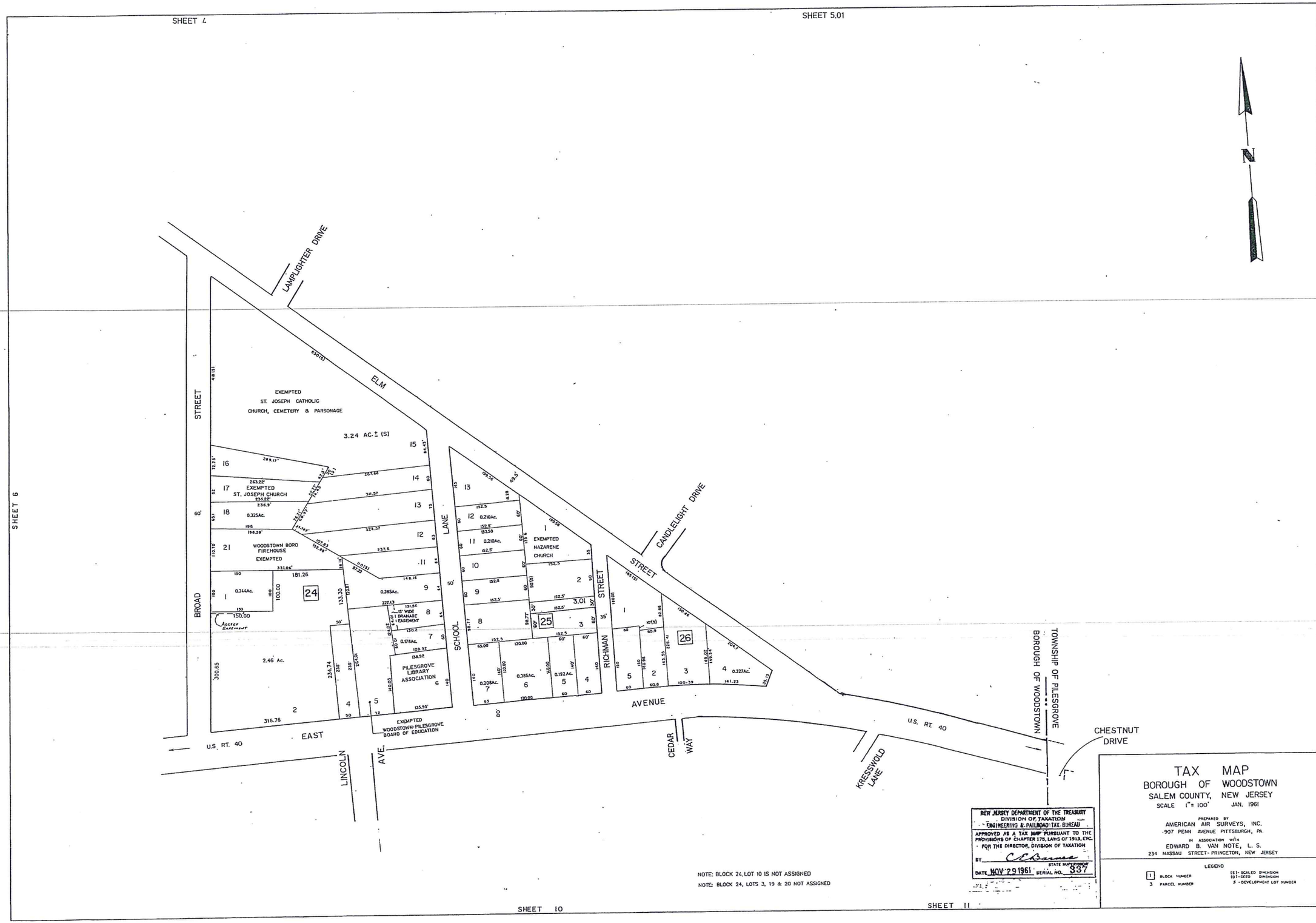
SHEET 4
SHEET 5.01
SHEET 6
SHEET 10
SHEET 11
N
LAMPLIGHTER DRIVE
ELM
STREET
BROAD
EXEMPTED
ST. JOSEPH CATHOLIC
CHURCH, CEMETERY & PARSONAGE
3.24 AC.± (S)
EXEMPTED
ST. JOSEPH CHURCH
WOODSTOWN BORO
FIREHOUSE
EXEMPTED
EXEMPTED
NAZARENE
CHURCH
CANDLELIGHT DRIVE
SCHOOL
LANE
RICHMAN
STREET
PILESGROVE
LIBRARY
ASSOCIATION
EXEMPTED
WOODSTOWN-PILESGROVE
BOARD OF EDUCATION
EAST
AVENUE
U.S. RT. 40
LINCOLN
AVE.
CEDAR
WAY
KRESSWOLD
LANE
TOWNSHIP OF PILESGROVE
BOROUGH OF WOODSTOWN
CHESTNUT
DRIVE
24
25
26
NOTE: BLOCK 24, LOT 10 IS NOT ASSIGNED
NOTE: BLOCK 24, LOTS 3, 19 & 20 NOT ASSIGNED
NEW JERSEY DEPARTMENT OF THE TREASURY
DIVISION OF TAXATION
ENGINEERING & RAILROAD TAX BUREAU
APPROVED AS A TAX MAP PURSUANT TO THE PROVISIONS OF CHAPTER 175, LAWS OF 1913, ETC.
FOR THE DIRECTOR, DIVISION OF TAXATION
BY C. E. Barnes
STATE SUPERVISOR
DATE NOV 29 1961 SERIAL NO. 337
TAX MAP
BOROUGH OF WOODSTOWN
SALEM COUNTY, NEW JERSEY
SCALE 1" = 100' JAN. 1961
PREPARED BY
AMERICAN AIR SURVEYS, INC.
907 PENN AVENUE PITTSBURGH, PA.
IN ASSOCIATION WITH
EDWARD B. VAN NOTE, L. S.
234 NASSAU STREET - PRINCETON, NEW JERSEY
LEGEND
1 BLOCK NUMBER
3 PARCEL NUMBER
(S) - SCALED DIMENSION
(D) - DEED DIMENSION
5 - DEVELOPMENT LOT NUMBER

SHEET 3

NOTE: BLOCK 15.01
LOTS 10 AND 20 THRU 30 ARE NOT ASSIGNED
BLOCK 15.02
LOTS 7 AND 11 THRU 31 ARE NOT ASSIGNED
HICKORY LANE CHANGED TO ROCKWELL LANE 10/2000

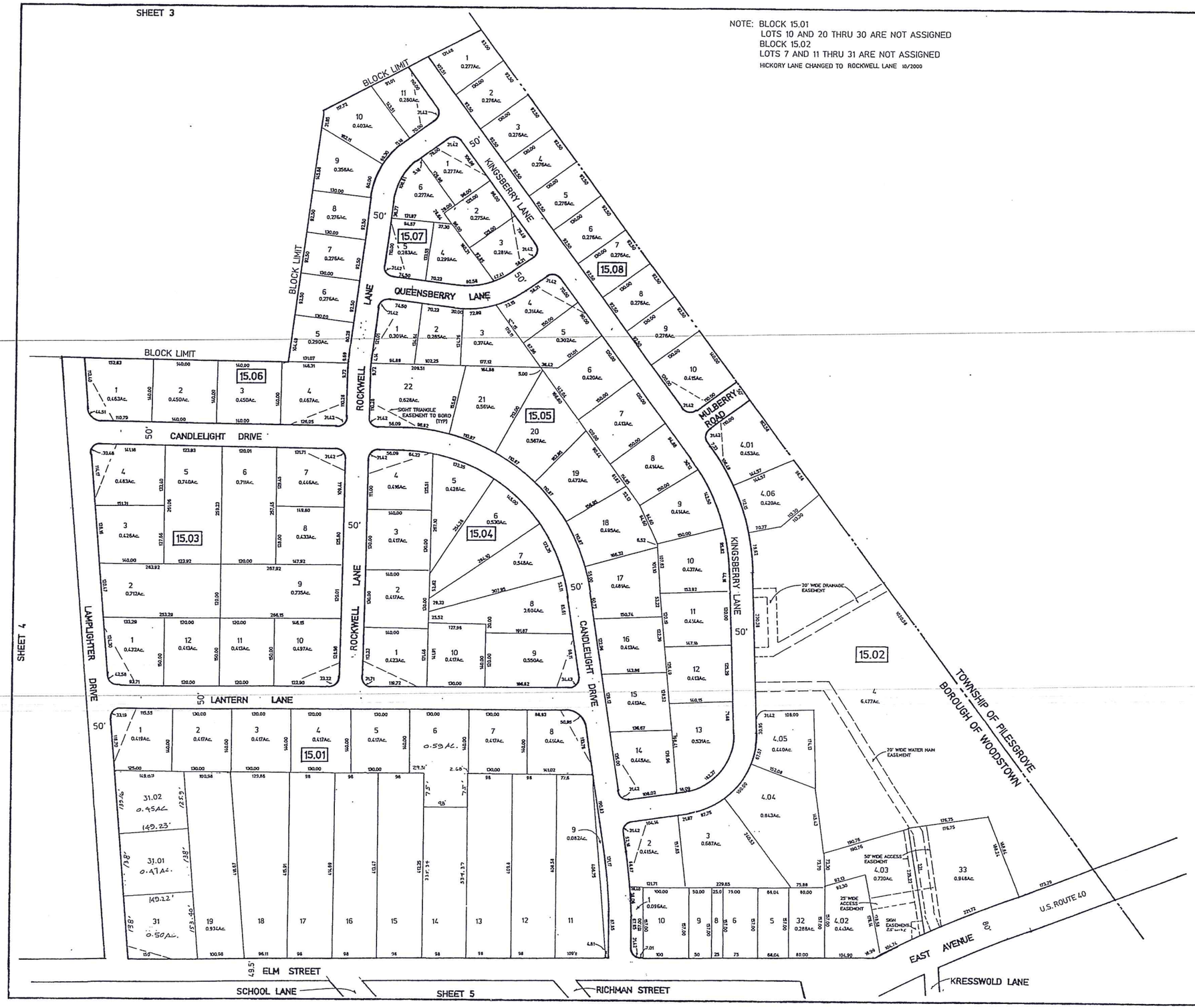

TAX MAP
BOROUGH OF WOODSTOWN
SALEM COUNTY, NEW JERSEY
SCALE 1" = 100' OCTOBER, 1999

PHILIP SCOTT BOYER N.J.L.S. #30403
7 BOWEN AVENUE
WOODSTOWN, NEW JERSEY 08098

LEGEND

1 BLOCK NUMBER	(S) - SCALED DIMENSION
3 PARCEL NUMBER	(D) - DEED DIMENSION
	5 - DEVELOPMENT LOT NUMBER

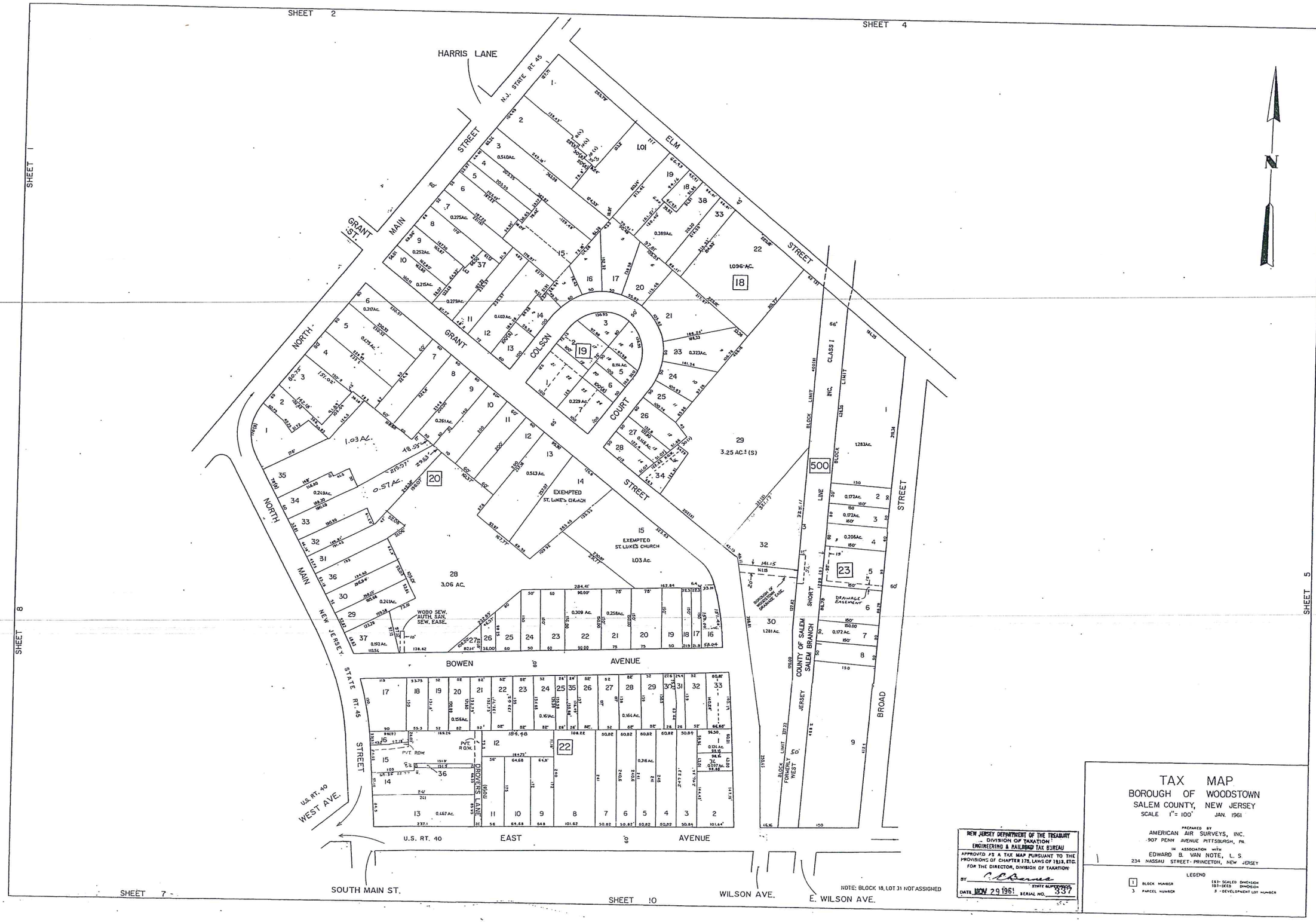

NEW JERSEY DEPARTMENT OF THE TREASURY
DIVISION OF TAXATION
ENGINEERING & RAILROAD TAX BUREAU
APPROVED AS A TAX MAP PURSUANT TO THE PROVISIONS OF CHAPTER 175, LAWS OF 1918, ETC.
FOR THE DIRECTOR, DIVISION OF TAXATION
BY C. E. Barnes
STATE SUPERVISOR
DATE NOV 29 1961 SERIAL NO. 337

TAX MAP
BOROUGH OF WOODSTOWN
SALEM COUNTY, NEW JERSEY
SCALE 1" = 100' JAN. 1961

PREPARED BY
AMERICAN AIR SURVEYS, INC.
907 PENN AVENUE PITTSBURGH, PA.
IN ASSOCIATION WITH
EDWARD B. VAN NOTE, L. S.
234 NASSAU STREET - PRINCETON, NEW JERSEY

LEGEND
1 BLOCK NUMBER
3 PARCEL NUMBER
(S) - SCALED DIMENSION
(D) - DEED DIMENSION
3 - DEVELOPMENT LOT NUMBER

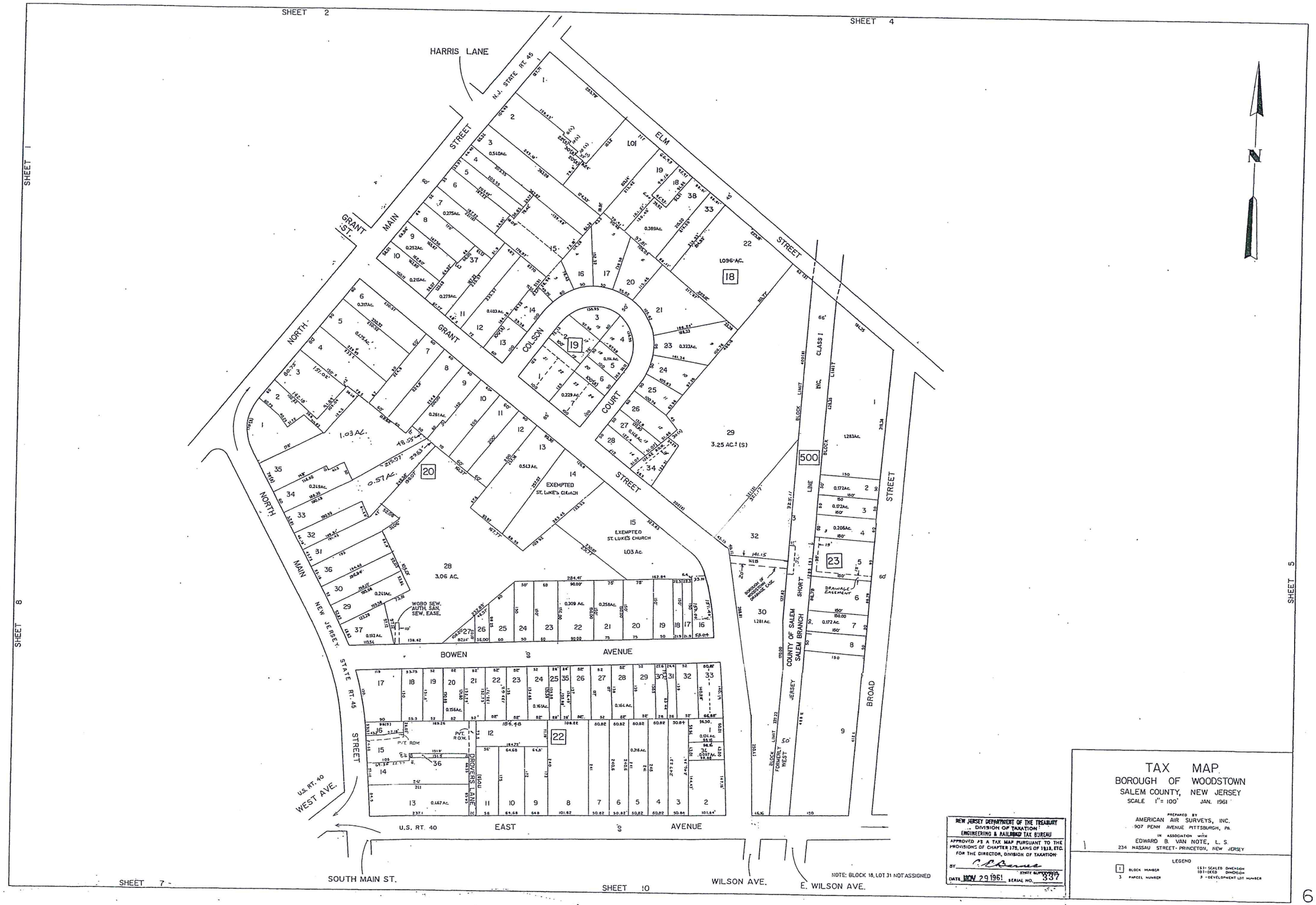
SHEET 2
SHEET 4
SHEET 1
SHEET 8
SHEET 5
SHEET 7
SHEET 10
HARRIS LANE
N.J. STATE RT. 45
GRANT ST.
MAIN STREET
ELM STREET
GRANT STREET
COLSON COURT
NORTH MAIN STREET
NEW JERSEY STATE RT. 45
U.S. RT. 40
WEST AVE.
BOWEN AVENUE
DROVERS LANE
U.S. RT. 40 EAST AVENUE
SOUTH MAIN ST.
WILSON AVE.
E. WILSON AVE.
BROAD STREET
SHORT STREET
COUNTY OF SALEM
SALEM BRANCH
EXEMPTED ST. LUKE'S CHURCH
1.03 Ac.
3.06 AC.
3.25 AC.± (S)
1.096 AC.
WOBO SEW. AUTH. SAN. SEW. EASE.
DRAINAGE EASEMENT
BOROUGH OF WOODSTOWN DRAINAGE EASE.
PVT. ROW
PVT. R.O.W.
BLOCK 500 FORMERLY WEST
CLASS I LIMIT
INC. LIMIT
BLOCK LINE
NOTE: BLOCK 18, LOT 31 NOT ASSIGNED
NEW JERSEY DEPARTMENT OF THE TREASURY
DIVISION OF TAXATION
ENGINEERING & RAILROAD TAX BUREAU
APPROVED AS A TAX MAP PURSUANT TO THE PROVISIONS OF CHAPTER 175, LAWS OF 1933, ETC.
FOR THE DIRECTOR, DIVISION OF TAXATION
BY C. C. Barnes
STATE SUPERVISOR
DATE NOV 29 1961 SERIAL NO. 337
TAX MAP
BOROUGH OF WOODSTOWN
SALEM COUNTY, NEW JERSEY
SCALE 1" = 100' JAN. 1961
PREPARED BY
AMERICAN AIR SURVEYS, INC.
907 PENN AVENUE PITTSBURGH, PA.
IN ASSOCIATION WITH
EDWARD B. VAN NOTE, L. S.
234 NASSAU STREET - PRINCETON, NEW JERSEY
LEGEND
1 BLOCK NUMBER
3 PARCEL NUMBER
(S) - SCALED DIMENSION
(D) - DEED DIMENSION
3 - DEVELOPMENT LOT NUMBER

SHEET 8

SHEET 6

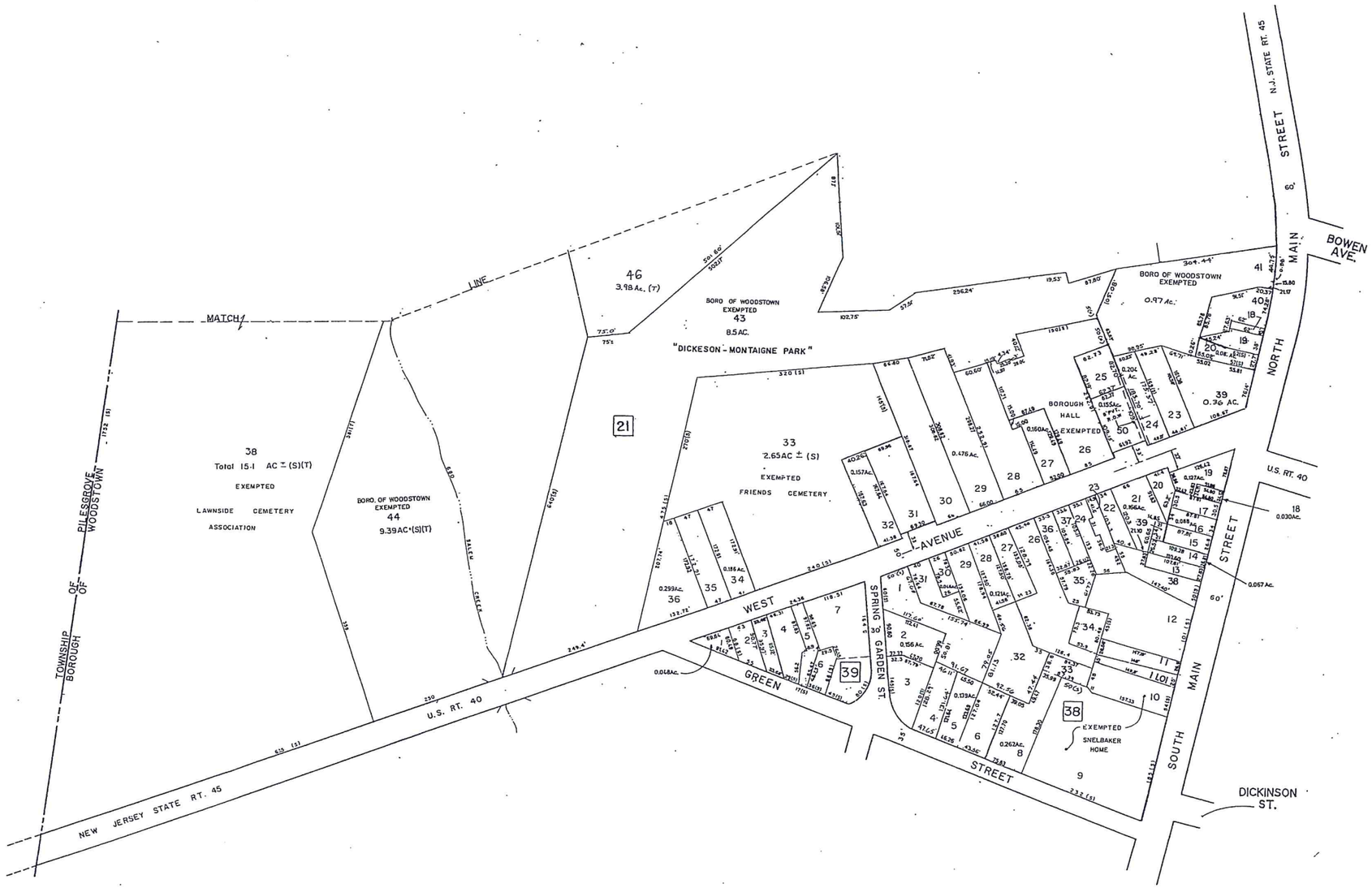

NOTE: BLOCK 38, LOT 7 IS NOT ASSIGNED

SHEET 9

SHEET 10

NEW JERSEY DEPARTMENT OF THE TREASURY
DIVISION OF TAXATION
ENGINEERING & RAILROAD TAX BUREAU

APPROVED AS A TAX MAP PURSUANT TO THE PROVISIONS OF CHAPTER 175, LAWS OF 1913, ETC.
FOR THE DIRECTOR, DIVISION OF TAXATION

BY _____ STATE SUPERVISOR

DATE NOV 29 1961 SERIAL NO. 337

TAX MAP
BOROUGH OF WOODSTOWN
SALEM COUNTY, NEW JERSEY

SCALE 1" = 100' JAN. 1961

PREPARED BY
AMERICAN AIR SURVEYS, INC.
907 PENN AVENUE PITTSBURGH, PA.
IN ASSOCIATION WITH
EDWARD B. VAN NOTE, L. S.
234 NASSAU STREET - PRINCETON, NEW JERSEY

LEGEND

1 BLOCK NUMBER
3 PARCEL NUMBER

(S) - SCALED DIMENSION
(D) - DEED DIMENSION
2 - DEVELOPMENT LOT NUMBER
(T) - TOTAL AREA

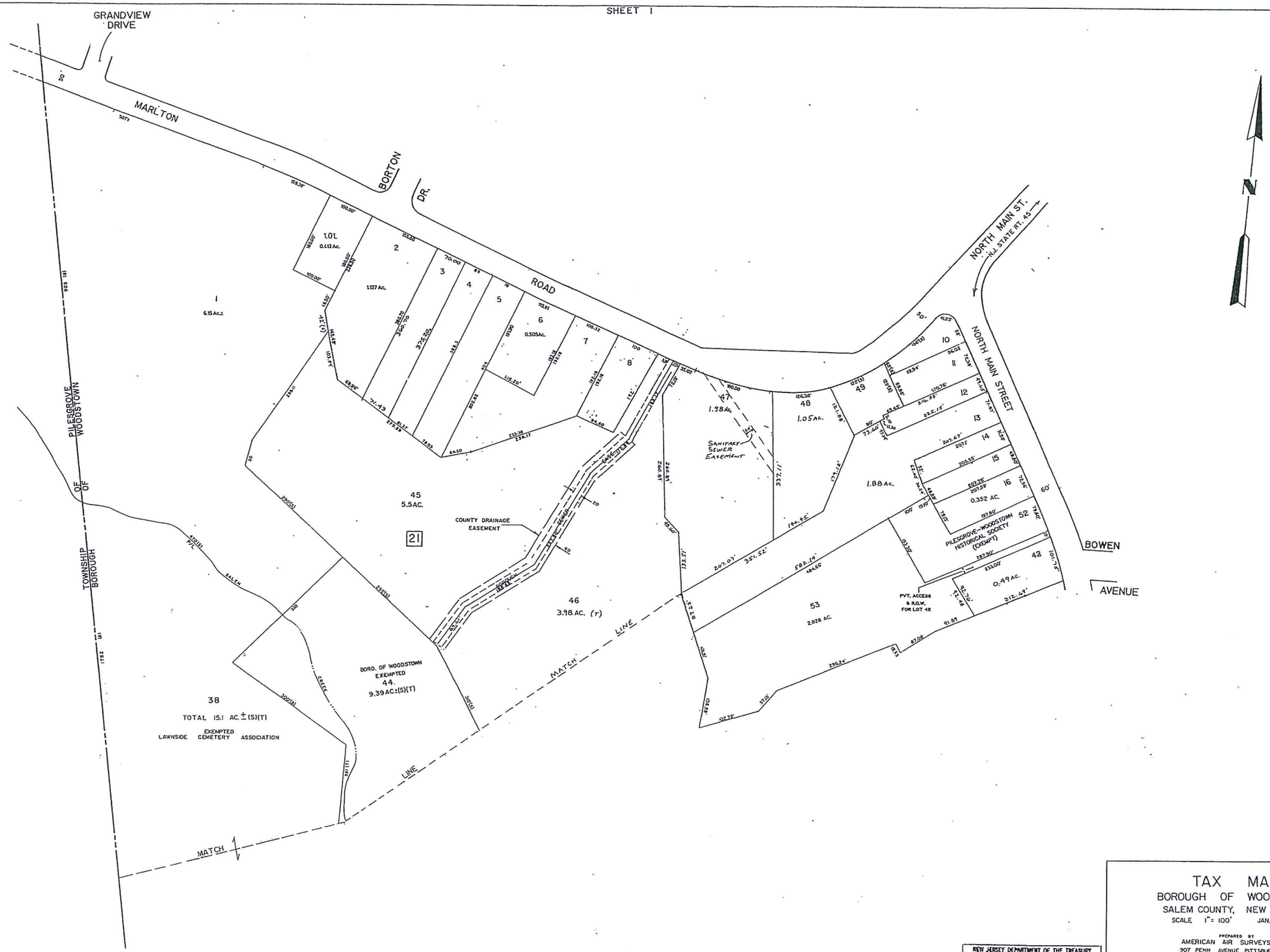

NEW JERSEY DEPARTMENT OF THE TREASURY
DIVISION OF TAXATION
ENGINEERING & RAILROAD TAX BUREAU
APPROVED AS A TAX MAP PURSUANT TO THE PROVISIONS OF CHAPTER 175, LAWS OF 1913, ETC. FOR THE DIRECTOR, DIVISION OF TAXATION
BY C.K. Barnes
STATE SUPERVISOR
DATE NOV 20 1961 SERIAL NO. 337

TAX MAP

BOROUGH OF WOODSTOWN
SALEM COUNTY, NEW JERSEY
SCALE 1" = 100' JAN. 1961

PREPARED BY
AMERICAN AIR SURVEYS, INC.
907 PENN AVENUE PITTSBURGH, PA
IN ASSOCIATION WITH
EDWARD B. VAN NOTE, L. S.
234 NASSAU STREET - PRINCETON, NEW JERSEY

LEGEND

1 BLOCK NUMBER
3 PARCEL NUMBER
(S) - SCALED DIMENSION
(D) - DEED DIMENSION
S - DEVELOPMENT LOT NUMBER
(T) - TOTAL AREA

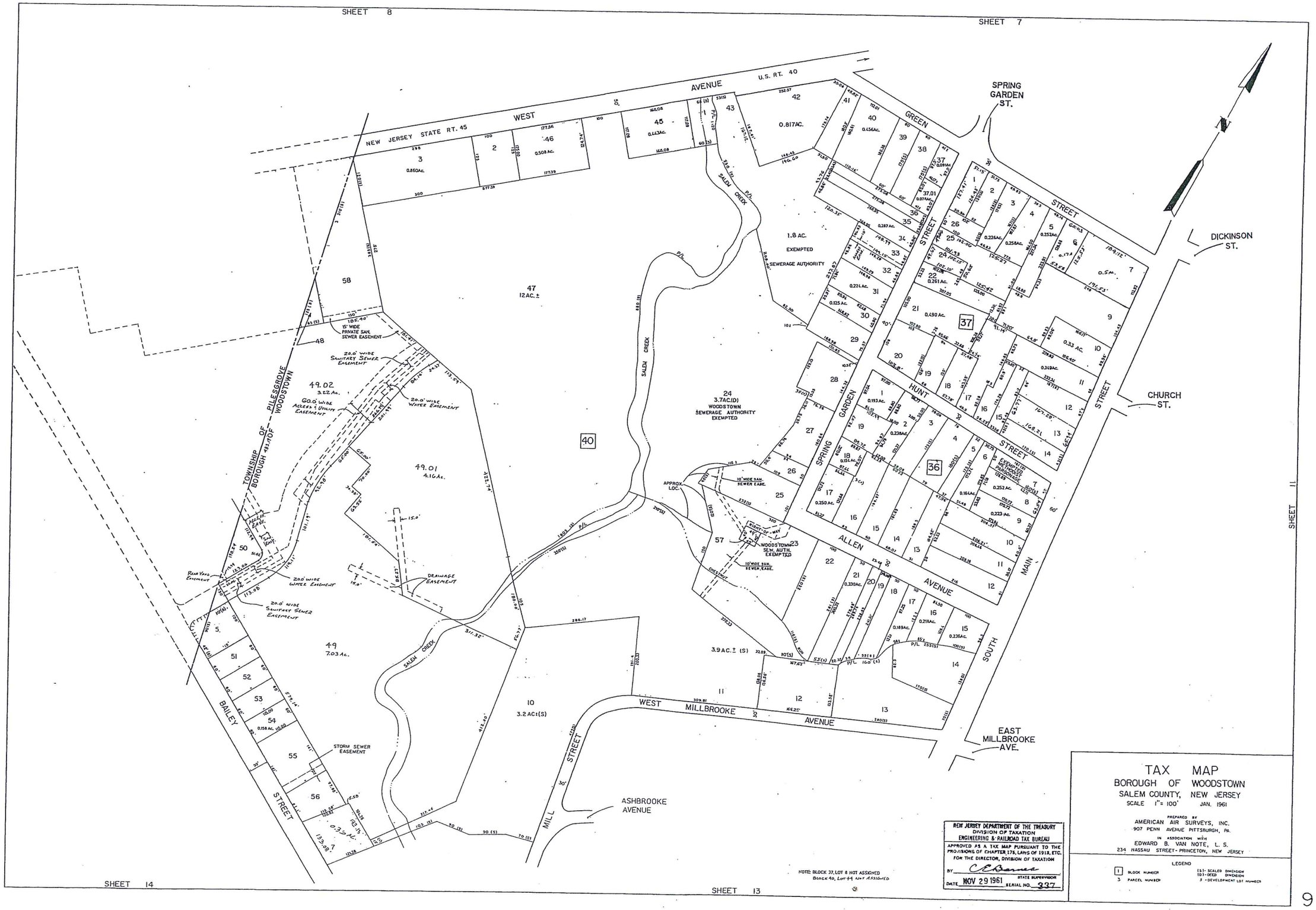
SHEET 8
SHEET 7
SHEET 14
SHEET 13
SHEET 11
NEW JERSEY STATE RT. 45
WEST
AVENUE
U.S. RT. 40
SPRING GARDEN ST.
DICKINSON ST.
CHURCH ST.
EAST MILLBROOKE AVE.
WEST MILLBROOKE AVENUE
ASHBROOKE AVENUE
MILL STREET
BAILEY STREET
SALEM CREEK
TOWNSHIP OF PILESGROVE
BOROUGH OF WOODSTOWN
GREEN STREET
SPRING GARDEN STREET
HUNT STREET
ALLEN AVENUE
SOUTH MAIN STREET
1.8 AC.
EXEMPTED
SEWERAGE AUTHORITY
24
3.7AC(D)
WOODSTOWN
SEWERAGE AUTHORITY
EXEMPTED
47
12AC.±
49.02
3.22 Ac.
49.01
4.16Ac.
49
7.03 Ac.
10
3.2AC±(S)
3.9AC.± (S)
15' WIDE PRIVATE SAN. SEWER EASEMENT
20.0' WIDE SANITARY SEWER EASEMENT
60.0' WIDE ACCESS & UTILITY EASEMENT
20.0' WIDE WATER EASEMENT
DRAINAGE EASEMENT
STORM SEWER EASEMENT
10' WIDE SAN. SEWER EASE.
WOODSTOWN SEW. AUTH. EXEMPTED
APPROX. LOC.
NOTE: BLOCK 37, LOT 8 NOT ASSIGNED
BLOCK 40, LOT 44 NOT ASSIGNED
NEW JERSEY DEPARTMENT OF THE TREASURY
DIVISION OF TAXATION
ENGINEERING & RAILROAD TAX BUREAU
APPROVED AS A TAX MAP PURSUANT TO THE PROVISIONS OF CHAPTER 175, LAWS OF 1913, ETC. FOR THE DIRECTOR, DIVISION OF TAXATION
BY C.E. Barnes STATE SUPERVISOR
DATE NOV 29 1961 SERIAL NO. 337
TAX MAP
BOROUGH OF WOODSTOWN
SALEM COUNTY, NEW JERSEY
SCALE 1" = 100' JAN. 1961
PREPARED BY
AMERICAN AIR SURVEYS, INC.
907 PENN AVENUE PITTSBURGH, PA.
IN ASSOCIATION WITH
EDWARD B. VAN NOTE, L. S.
234 NASSAU STREET - PRINCETON, NEW JERSEY
LEGEND
1 BLOCK NUMBER
3 PARCEL NUMBER
(S) - SCALED DIMENSION
(D) - DEED DIMENSION
3 - DEVELOPMENT LOT NUMBER

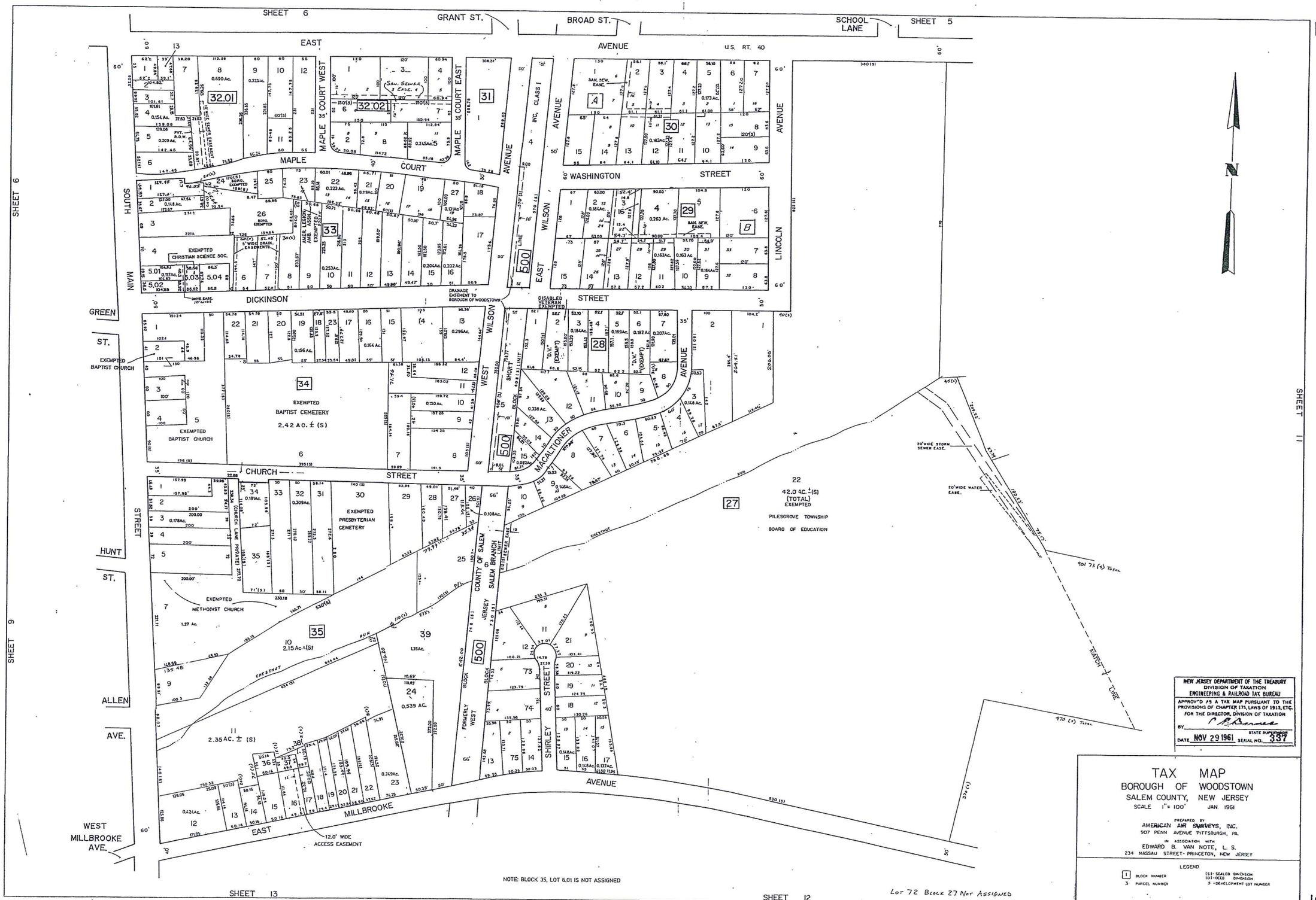

SHEET 6
GRANT ST.
BROAD ST.
SCHOOL LANE
SHEET 5
EAST AVENUE
U.S. RT. 40
MAPLE COURT
MAPLE COURT WEST
MAPLE COURT EAST
WASHINGTON STREET
LINCOLN AVENUE
WILSON AVENUE
EAST WILSON AVENUE
DICKINSON STREET
SOUTH MAIN STREET
GREEN ST.
EXEMPTED CHRISTIAN SCIENCE SOC.
EXEMPTED BAPTIST CHURCH
EXEMPTED BAPTIST CEMETERY 2.42 AC. ± (S)
CHURCH STREET
EXEMPTED PRESBYTERIAN CEMETERY
EXEMPTED METHODIST CHURCH
HUNT ST.
ALLEN AVE.
WEST MILLBROOKE AVE.
EAST MILLBROOKE AVENUE
SHIRLEY STREET
MACALTIONER AVENUE
COUNTY OF SALEM
SALEM BRANCH
JERSEY
FORMERLY WEST
CHESTNUT RUN
PILESGROVE TOWNSHIP BOARD OF EDUCATION
42.0 AC. ± (S) (TOTAL) EXEMPTED
12.0' WIDE ACCESS EASEMENT
DRAINAGE EASEMENT TO BOROUGH OF WOODSTOWN
DISABLED VETERAN EXEMPTED
20' WIDE STORM SEWER EASE.
20' WIDE WATER EASE.
MATCH LINE
SHEET 9
SHEET 11
SHEET 13
SHEET 12
NOTE: BLOCK 35, LOT 6.01 IS NOT ASSIGNED
Lot 72 Block 27 Not Assigned
NEW JERSEY DEPARTMENT OF THE TREASURY
DIVISION OF TAXATION
ENGINEERING & RAILROAD TAX BUREAU
APPROVED AS A TAX MAP PURSUANT TO THE PROVISIONS OF CHAPTER 175, LAWS OF 1913, ETC. FOR THE DIRECTOR, DIVISION OF TAXATION
BY
DATE NOV 29 1961
SERIAL NO. 337
TAX MAP
BOROUGH OF WOODSTOWN
SALEM COUNTY, NEW JERSEY
SCALE 1" = 100'
JAN. 1961
PREPARED BY
AMERICAN AIR SURVEYS, INC.
907 PENN AVENUE PITTSBURGH, PA.
IN ASSOCIATION WITH
EDWARD B. VAN NOTE, L. S.
234 NASSAU STREET - PRINCETON, NEW JERSEY
LEGEND
1 BLOCK NUMBER
3 PARCEL NUMBER
(S) - SCALED DIMENSION
(D) - DEED DIMENSION
5 - DEVELOPMENT LOT NUMBER

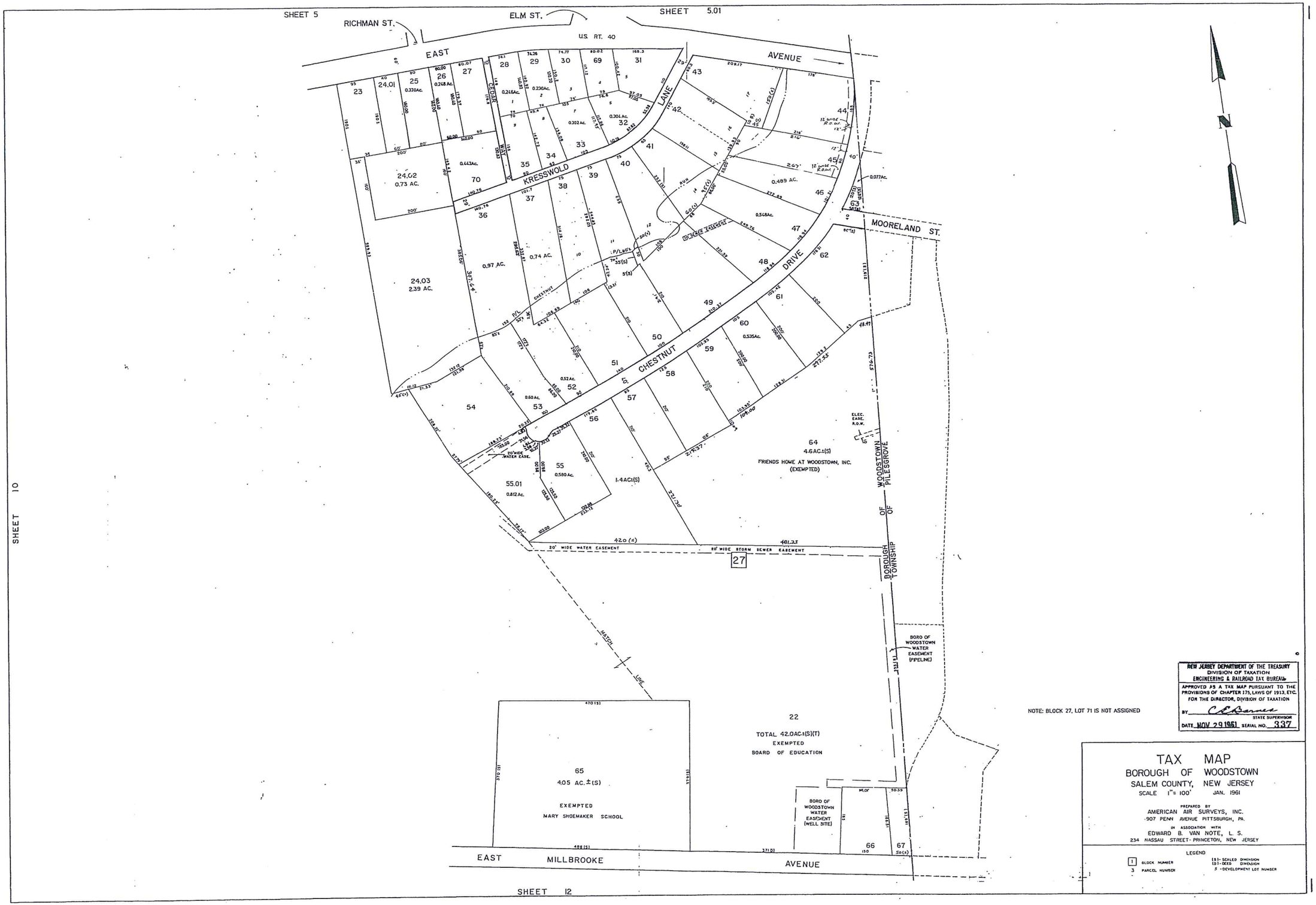
SHEET 5
RICHMAN ST.
ELM ST.
SHEET 5.01
U.S. RT. 40
EAST
AVENUE
CEDAR
LANE
KRESSWOLD
MOORELAND ST.
DRIVE
CHESTNUT
WOODSTOWN PILESGROVE
BOROUGH OF TOWNSHIP
SHEET 10
SHEET 12
EAST MILLBROOKE AVENUE
MATCH LINE
FRIENDS HOME AT WOODSTOWN, INC. (EXEMPTED)
TOTAL 42.0AC±(S)(T)
EXEMPTED
BOARD OF EDUCATION
MARY SHOEMAKER SCHOOL
BORO OF WOODSTOWN WATER EASEMENT (PIPELINE)
BORO OF WOODSTOWN WATER EASEMENT (WELL SITE)
20' WIDE WATER EASEMENT
20' WIDE STORM SEWER EASEMENT
NOTE: BLOCK 27, LOT 71 IS NOT ASSIGNED
NEW JERSEY DEPARTMENT OF THE TREASURY
DIVISION OF TAXATION
ENGINEERING & RAILROAD TAX BUREAU
APPROVED AS A TAX MAP PURSUANT TO THE PROVISIONS OF CHAPTER 175, LAWS OF 1913, ETC.
FOR THE DIRECTOR, DIVISION OF TAXATION
BY C.C. Barnes
STATE SUPERVISOR
DATE NOV 29 1961 SERIAL NO. 337
TAX MAP
BOROUGH OF WOODSTOWN
SALEM COUNTY, NEW JERSEY
SCALE 1" = 100' JAN. 1961
PREPARED BY
AMERICAN AIR SURVEYS, INC.
907 PENN AVENUE PITTSBURGH, PA.
IN ASSOCIATION WITH
EDWARD B. VAN NOTE, L. S.
234 NASSAU STREET - PRINCETON, NEW JERSEY
LEGEND
1 BLOCK NUMBER
3 PARCEL NUMBER
(S) - SCALED DIMENSION
(D) - DEED DIMENSION
S - DEVELOPMENT LOT NUMBER

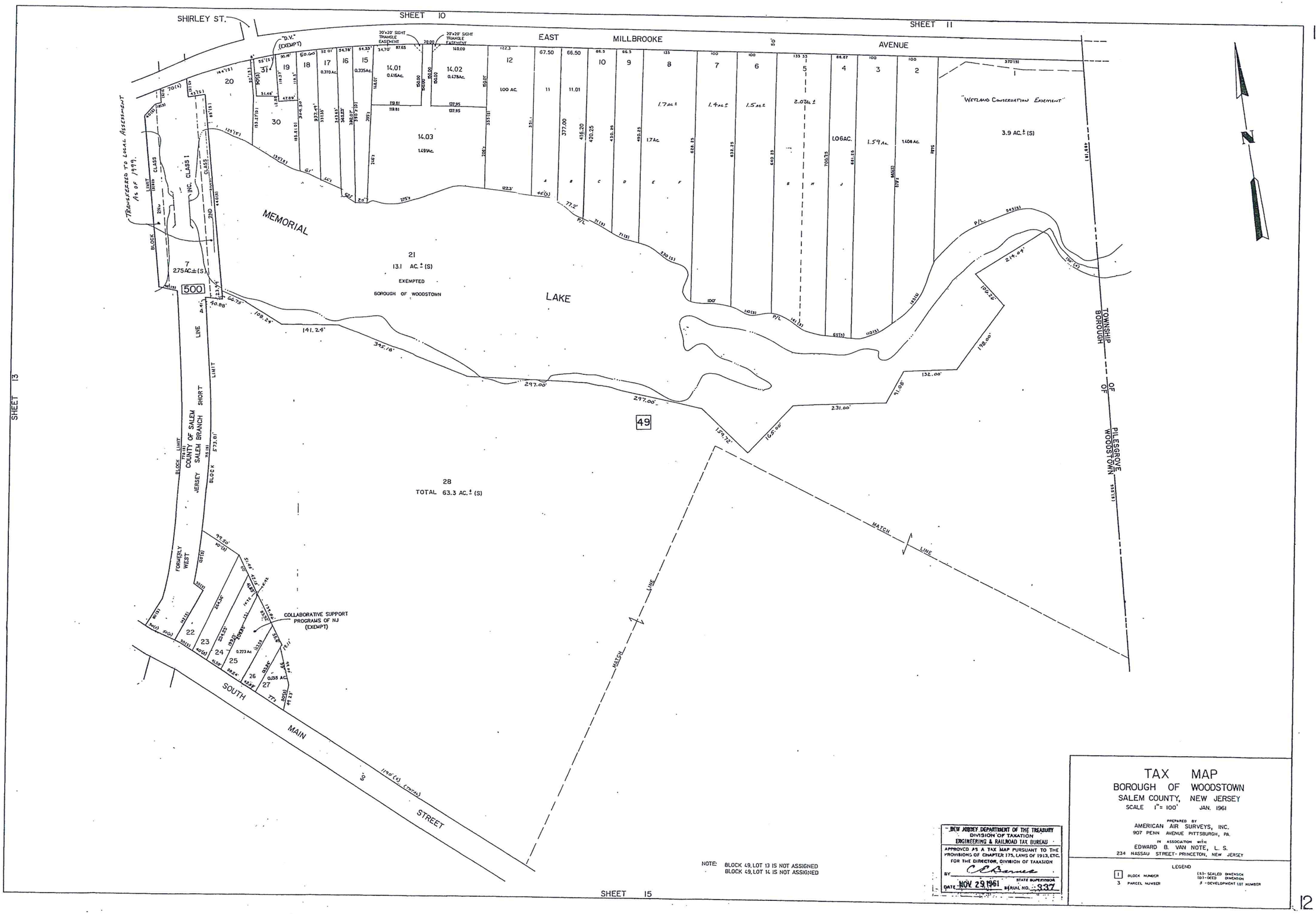

NOTE: BLOCK 49, LOT 13 IS NOT ASSIGNED
BLOCK 49, LOT 14 IS NOT ASSIGNED

NEW JERSEY DEPARTMENT OF THE TREASURY
DIVISION OF TAXATION
ENGINEERING & RAILROAD TAX BUREAU
APPROVED AS A TAX MAP PURSUANT TO THE PROVISIONS OF CHAPTER 175, LAWS OF 1913, ETC.
FOR THE DIRECTOR, DIVISION OF TAXATION
BY C. C. Barnes
STATE SUPERVISOR
DATE NOV 29 1961
SERIAL NO. 937

TAX MAP
BOROUGH OF WOODSTOWN
SALEM COUNTY, NEW JERSEY

SCALE 1" = 100' JAN. 1961

PREPARED BY
AMERICAN AIR SURVEYS, INC.
907 PENN AVENUE PITTSBURGH, PA.
IN ASSOCIATION WITH
EDWARD B. VAN NOTE, L. S.
234 NASSAU STREET - PRINCETON, NEW JERSEY

LEGEND

1	BLOCK NUMBER	(S) - SCALED DIMENSION	
3	PARCEL NUMBER	(D) - DEED DIMENSION	
		2 - DEVELOPMENT LOT NUMBER	

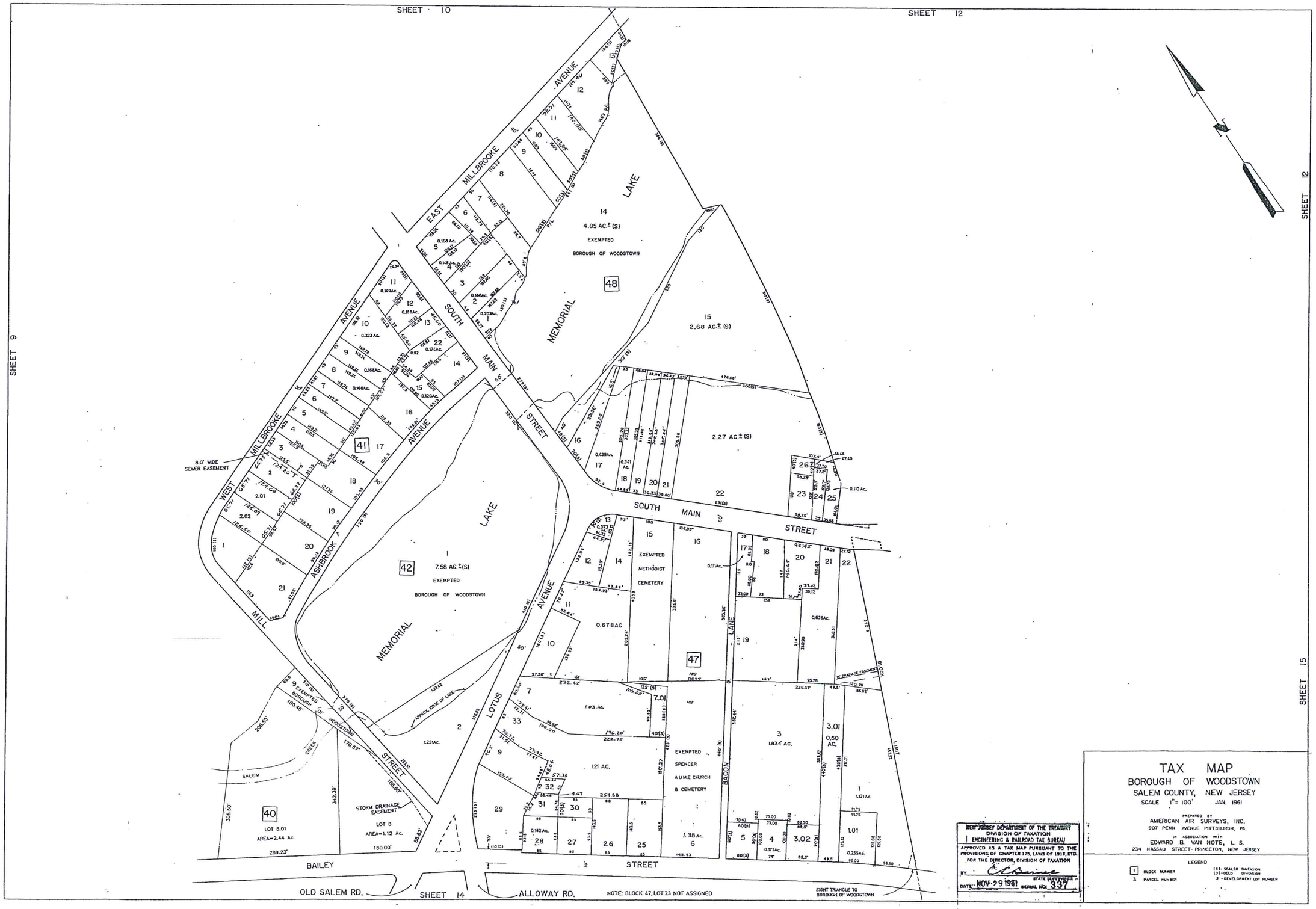
SHEET 10
SHEET 12
SHEET 9
SHEET 12
SHEET 15
SHEET 14
EAST MILLBROOK AVENUE
WEST MILLBROOK AVENUE
SOUTH MAIN STREET
MILL STREET
ASHBROOK AVENUE
LOTUS AVENUE
BACON LANE
BAILEY STREET
OLD SALEM RD.
ALLOWAY RD.
MEMORIAL LAKE
14
4.85 AC.± (S)
EXEMPTED
BOROUGH OF WOODSTOWN
48
15
2.68 AC.± (S)
2.27 AC.± (S)
41
42
1
7.58 AC.± (S)
EXEMPTED
BOROUGH OF WOODSTOWN
47
EXEMPTED METHODIST CEMETERY
EXEMPTED SPENCER A.U.M.E. CHURCH & CEMETERY
40
LOT 8.01
AREA=2.44 Ac.
LOT 8
AREA=1.12 Ac.
STORM DRAINAGE EASEMENT
8.0' WIDE SEWER EASEMENT
APPROX. EDGE OF LAKE
SALEM CREEK
NOTE: BLOCK 47, LOT 23 NOT ASSIGNED
SIGHT TRIANGLE TO BOROUGH OF WOODSTOWN
NEW JERSEY DEPARTMENT OF THE TREASURY
DIVISION OF TAXATION
ENGINEERING & RAILROAD TAX BUREAU
APPROVED AS A TAX MAP PURSUANT TO THE PROVISIONS OF CHAPTER 175, LAWS OF 1913, ETC.
FOR THE DIRECTOR, DIVISION OF TAXATION
BY
STATE SUPERVISOR
DATE NOV 29 1961 SERIAL NO. 337
TAX MAP
BOROUGH OF WOODSTOWN
SALEM COUNTY, NEW JERSEY
SCALE 1" = 100' JAN. 1961
PREPARED BY
AMERICAN AIR SURVEYS, INC.
907 PENN AVENUE PITTSBURGH, PA.
IN ASSOCIATION WITH
EDWARD B. VAN NOTE, L. S.
234 NASSAU STREET - PRINCETON, NEW JERSEY
LEGEND
1 BLOCK NUMBER
3 PARCEL NUMBER
(S) - SCALED DIMENSION
(D) - DEED DIMENSION
3 - DEVELOPMENT LOT NUMBER

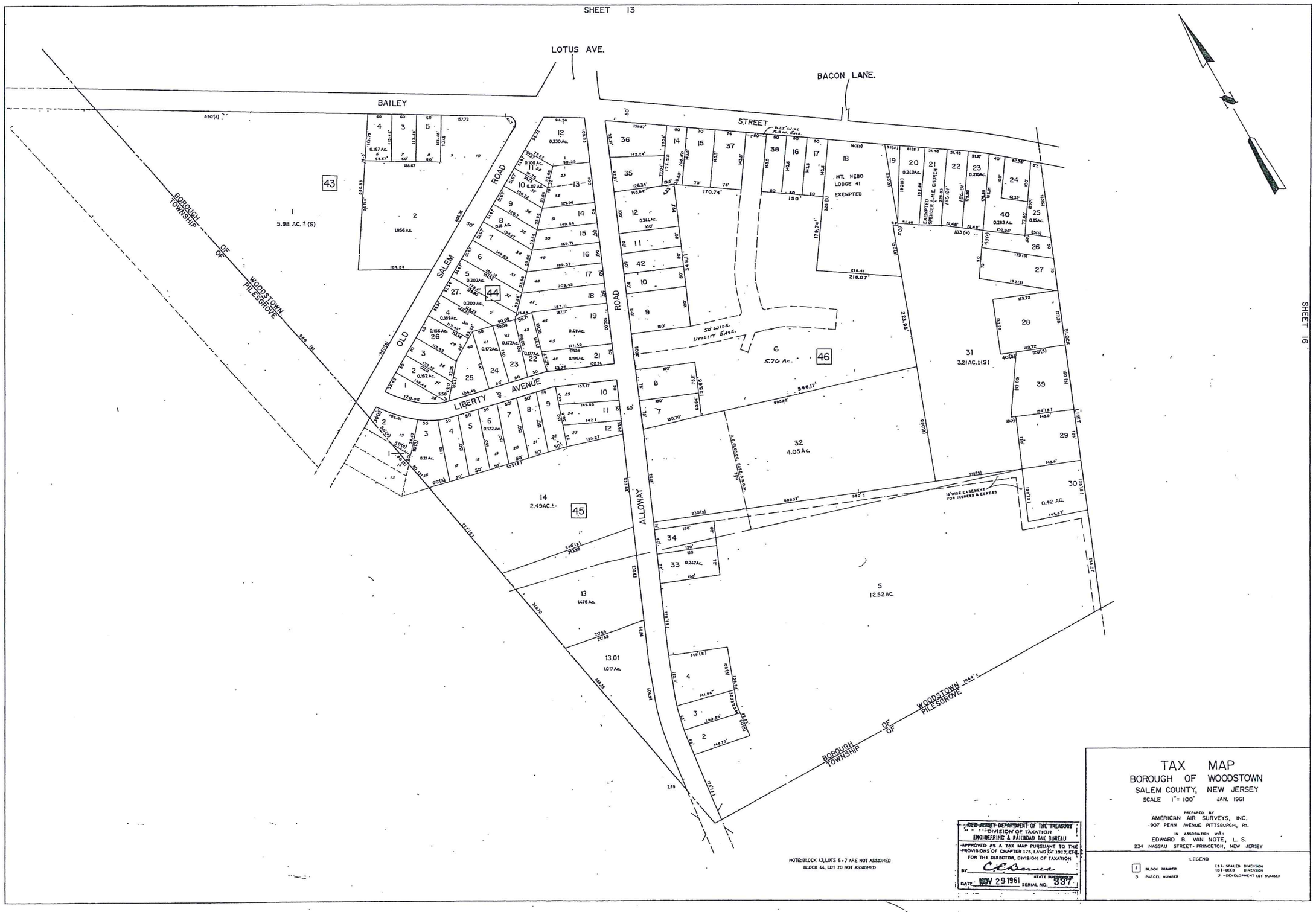
SHEET 13
LOTUS AVE.
BACON LANE.
BAILEY
STREET
OLD SALEM ROAD
LIBERTY AVENUE
ALLOWAY ROAD
BOROUGH OF WOODSTOWN
TOWNSHIP OF PILESGROVE
MT. NEBO LODGE 41 EXEMPTED
EXEMPTED SPENCER A.M.E. CHURCH
50' WIDE UTILITY EASE.
18' WIDE EASEMENT FOR INGRESS & EGRESS
43
44
45
46
1 5.98 AC.± (S)
2 1.956 Ac.
6 5.76 Ac.
14 2.49AC.±
13 1.478 Ac.
13.01 1.017 Ac.
32 4.05 Ac.
5 12.52 AC.
31 3.21AC.±(S)
30 0.42 AC.
33 0.247Ac.
NOTE: BLOCK 43, LOTS 6 & 7 ARE NOT ASSIGNED
BLOCK 44, LOT 20 NOT ASSIGNED
NEW JERSEY DEPARTMENT OF THE TREASURY
DIVISION OF TAXATION
ENGINEERING & RAILROAD TAX BUREAU
APPROVED AS A TAX MAP PURSUANT TO THE PROVISIONS OF CHAPTER 175, LAWS OF 1913, ETC.
FOR THE DIRECTOR, DIVISION OF TAXATION
BY C. C. Barnes
STATE SURVEYOR
DATE NOV 29 1961 SERIAL NO. 337
TAX MAP
BOROUGH OF WOODSTOWN
SALEM COUNTY, NEW JERSEY
SCALE 1" = 100' JAN. 1961
PREPARED BY
AMERICAN AIR SURVEYS, INC.
907 PENN AVENUE PITTSBURGH, PA.
IN ASSOCIATION WITH
EDWARD B. VAN NOTE, L. S.
234 NASSAU STREET - PRINCETON, NEW JERSEY
LEGEND
1 BLOCK NUMBER
3 PARCEL NUMBER
(S)- SCALED DIMENSION
(D)- DEED DIMENSION
3 - DEVELOPMENT LOT NUMBER

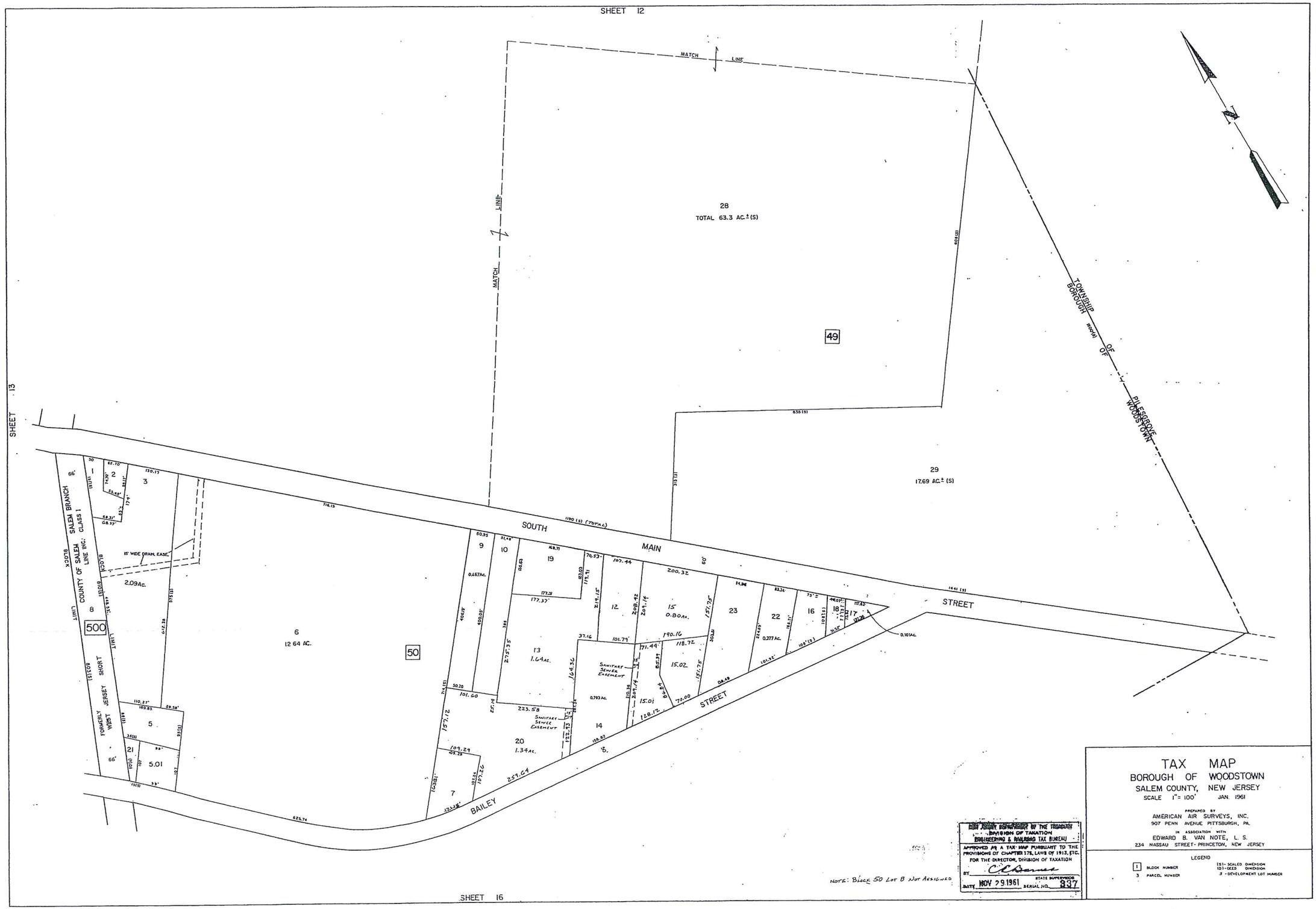
SHEET 12
MATCH LINE
28
TOTAL 63.3 AC.± (S)
49
TOWNSHIP OF PILESGROVE
BOROUGH OF WOODSTOWN
29
17.69 AC.± (S)
SHEET 13
SOUTH MAIN STREET
BAILEY STREET
COUNTY OF SALEM LINE INC.
SALEM BRANCH CLASS I
FORMERLY WEST JERSEY SHORT LIMIT
15' WIDE DRAIN EASE
2.09 Ac.
6
12.64 AC.
50
500
13
1.64 Ac.
20
1.34 Ac.
14
15
0.80 Ac.
15.02
15.01
23
22
0.377 Ac.
16
18
17
0.101 Ac.
SANITARY SEWER EASEMENT
SHEET 16
NOTE: Block 50 Lot 8 Not Assigned
DIVISION OF TAXATION
ENGINEERING & RAILROAD TAX BUREAU
APPROVED AS A TAX MAP PURSUANT TO THE PROVISIONS OF CHAPTER 175, LAWS OF 1913, ETC.
FOR THE DIRECTOR, DIVISION OF TAXATION
BY
DATE NOV 29 1961
SERIAL NO. 337
TAX MAP
BOROUGH OF WOODSTOWN
SALEM COUNTY, NEW JERSEY
SCALE 1" = 100'
JAN. 1961
PREPARED BY
AMERICAN AIR SURVEYS, INC.
907 PENN AVENUE PITTSBURGH, PA.
IN ASSOCIATION WITH
EDWARD B. VAN NOTE, L. S.
234 NASSAU STREET - PRINCETON, NEW JERSEY
LEGEND
1 BLOCK NUMBER
3 PARCEL NUMBER
(S) - SCALED DIMENSION
(D) - DEED DIMENSION
5 - DEVELOPMENT LOT NUMBER

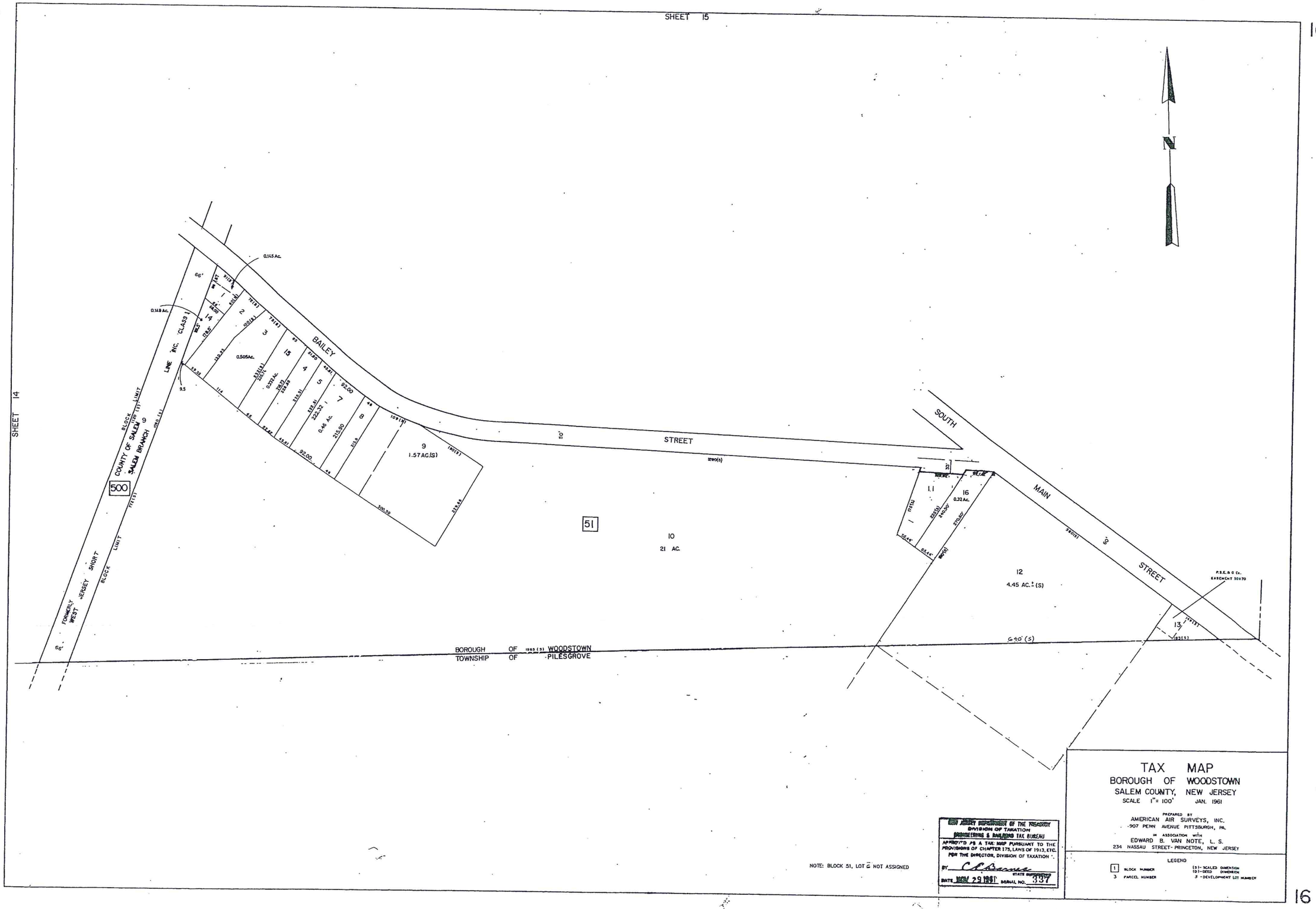
SHEET 15
SHEET 14
N
BAILEY
STREET
SOUTH
MAIN
STREET
COUNTY OF SALEM
SALEM BRANCH
LINE INC. CLASS 1
BLOCK LIMIT
FORMERLY WEST JERSEY SHORT
500
51
9
1.57 AC.(S)
10
21 AC.
11
16
0.32 AC.
12
4.45 AC.± (S)
13
0.505 AC.
0.46 AC.
0.145 AC.
0.149 AC.
BOROUGH OF WOODSTOWN
TOWNSHIP OF PILESGROVE
640' (S)
P.S.E. & G. Co. EASEMENT 50X70
NOTE: BLOCK 51, LOT 6 NOT ASSIGNED
NEW JERSEY DEPARTMENT OF THE TREASURY
DIVISION OF TAXATION
ENGINEERING & RAILROAD TAX BUREAU
APPROVED AS A TAX MAP PURSUANT TO THE PROVISIONS OF CHAPTER 175, LAWS OF 1913, ETC. FOR THE DIRECTOR, DIVISION OF TAXATION
BY
STATE ENGINEER
DATE NOV 29 1961 SERIAL NO. 337
TAX MAP
BOROUGH OF WOODSTOWN
SALEM COUNTY, NEW JERSEY
SCALE 1" = 100' JAN. 1961
PREPARED BY
AMERICAN AIR SURVEYS, INC.
907 PENN AVENUE PITTSBURGH, PA.
IN ASSOCIATION WITH
EDWARD B. VAN NOTE, L. S.
234 NASSAU STREET- PRINCETON, NEW JERSEY
LEGEND
1 BLOCK NUMBER
3 PARCEL NUMBER
(S)- SCALED DIMENSION
(D)- DEED DIMENSION
5 - DEVELOPMENT LOT NUMBER